



Elementary Boundary Consultations Update

South Surrey and Clayton

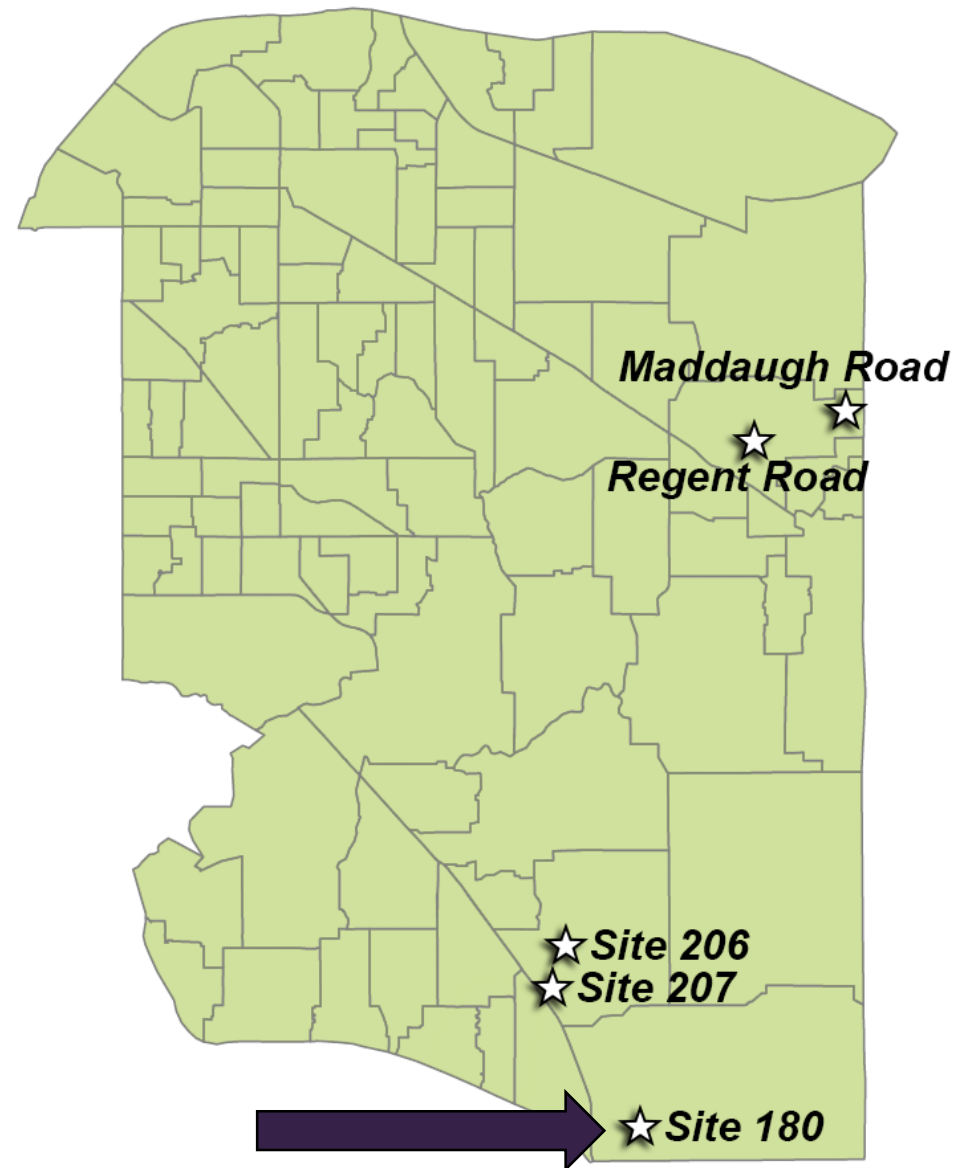
December 11, 2019

New Schools



*Maddaugh Road Elementary
19405 – 76th Avenue*

New Schools

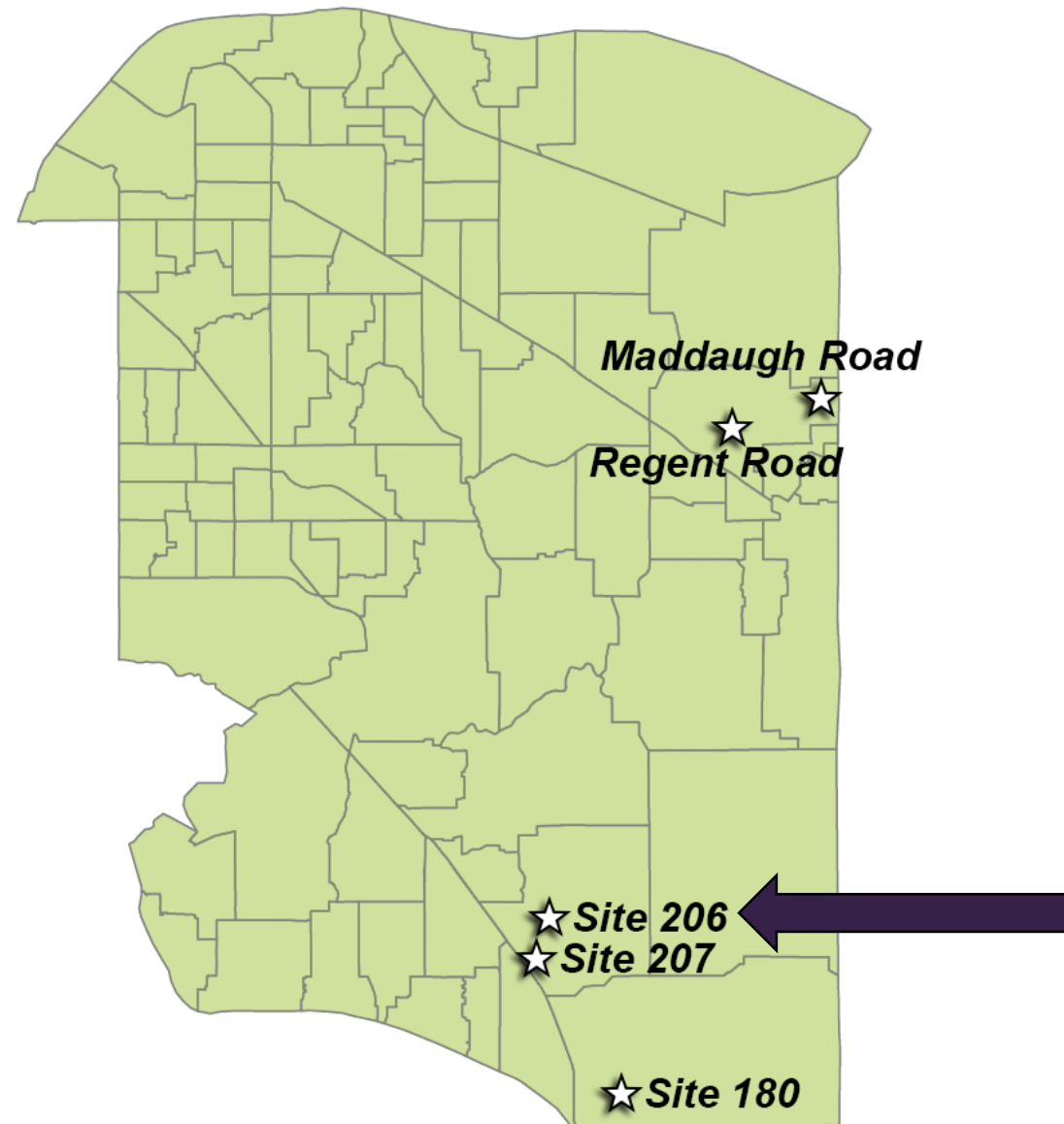


Site 180 Elementary : 17325 2nd Avenue



Tender	Construction	Target Occupancy	Project Budget \$M	No. of New Seats
Mar 2019	38%	Jan 2021	28.38	605

New Schools

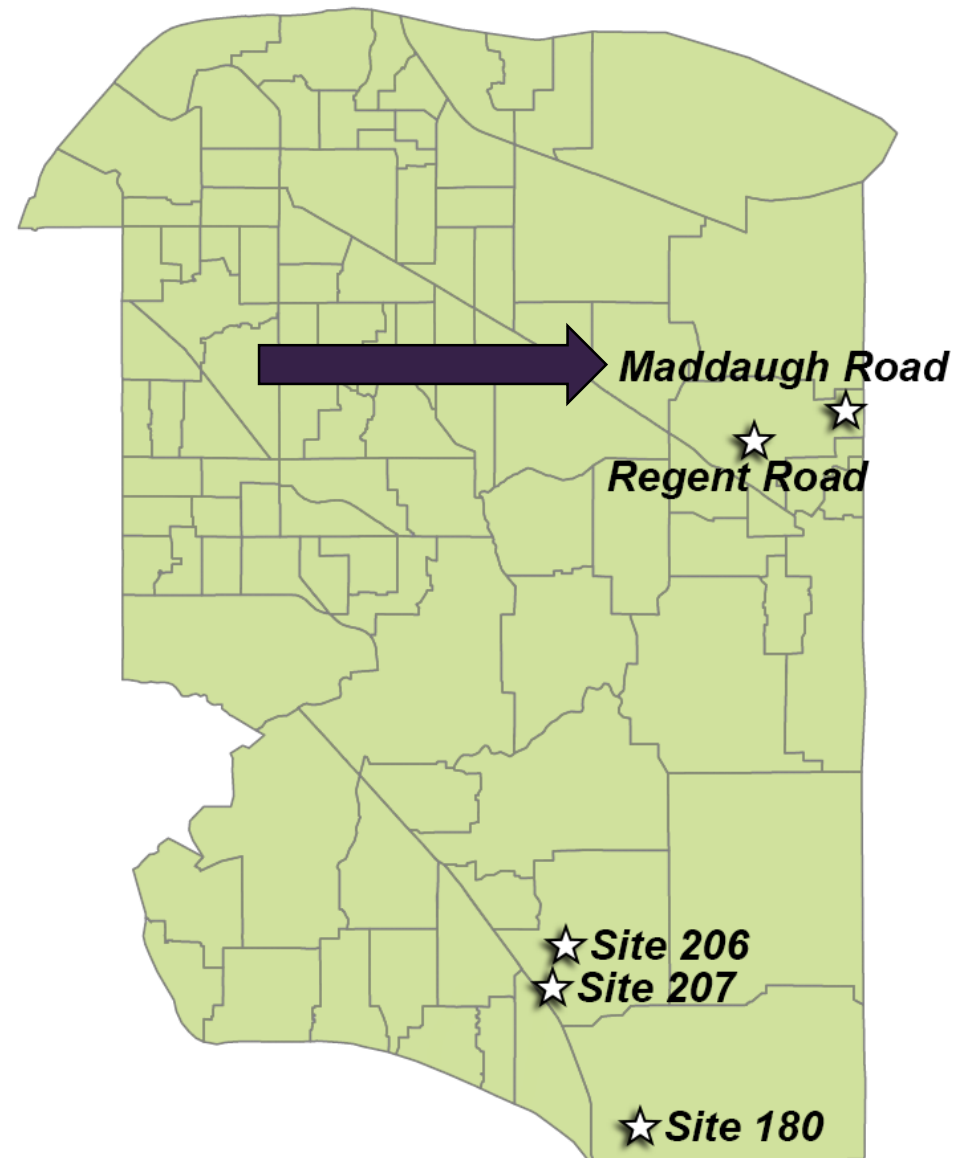


Site 206 Elementary : 16666 23rd Avenue



Tender	Construction	Target Occupancy	Project Budget \$M	No. of New Seats
Jan 2019	39%	Feb 2021	29.16	655

New Schools



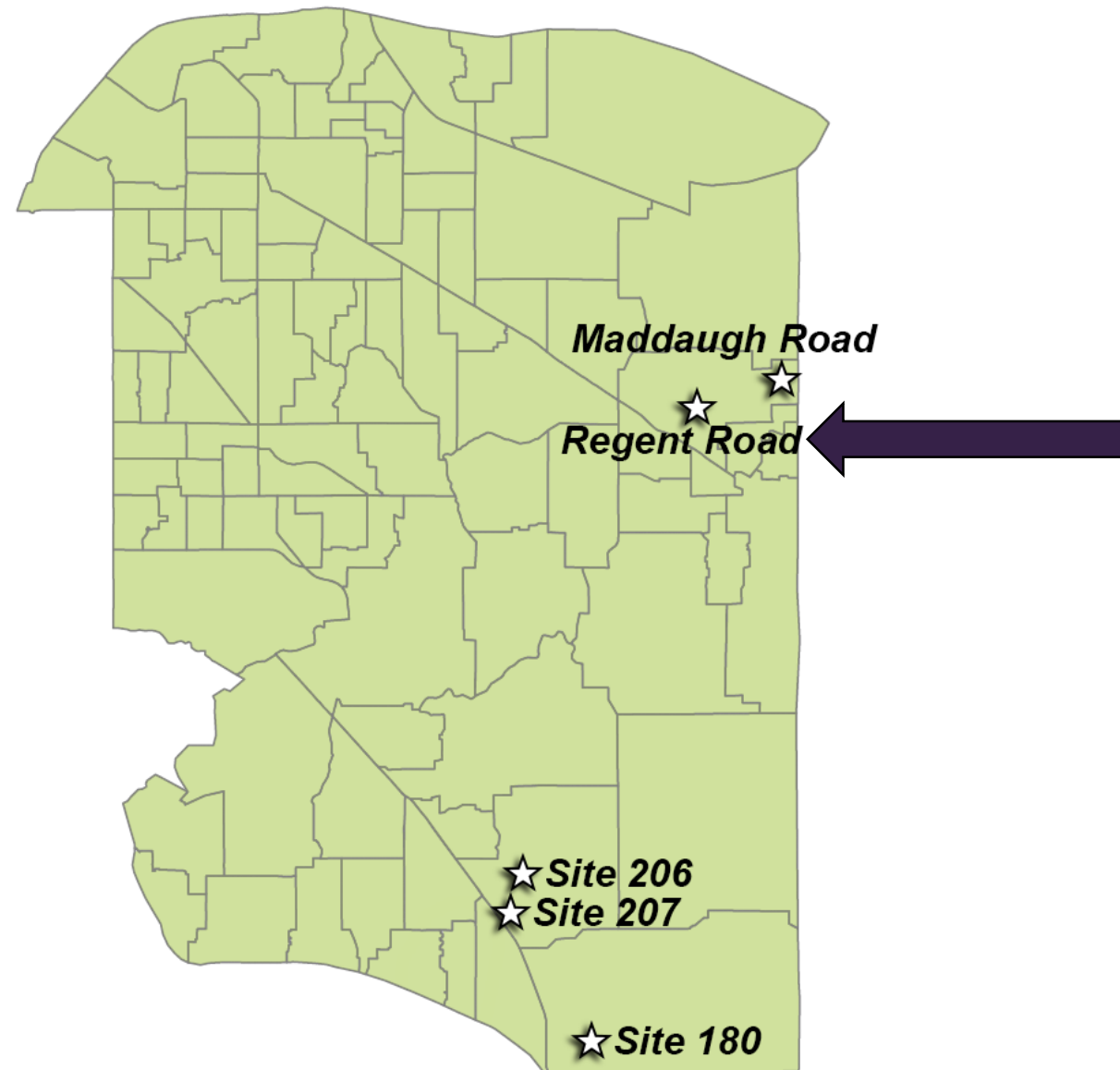
Maddaugh Road Elementary

19405 – 76th Avenue



Tender	Construction	Target Occupancy	Project Budget \$M	No. of New Seats
Dec 2018	39%	Jan 2021	31.19	565

New Schools



Regent Road Elementary

18711 74th Avenue



Design

Tender

**Target
Occupancy**

**Project
Budget
\$M**

**No. of New
Seats**

WD 95%

Dec 2019

TBD

26.05

612

A young child with dark hair, wearing a light blue helmet with a cartoon character, a blue denim jacket, and orange pants, is riding a red balance bike on a metal ramp. The child is looking down at the bike. In the background, another child in a pink helmet and blue jacket is also on a balance bike. The setting is a playground with green grass and a wooden fence.

Format of the consultations

Public Consultation Timelines

The boundary consultation period is taking place between:

November 6, 2019 to December 18, 2019

Consultation Outreach



- PAC Pre-Engagement Meetings to collaborate on Consultation Process
- Information Packages Distributed to Families – email and paper
- Advertisements of the consultation in school newsletters, websites and blogs
- Surrey Schools Website, SchoolLink
- Social media (Facebook and Twitter)
- Media outreach/press release
- Community Forums

Community Consultation Forums



- Nov 18 Morgan
- Nov 19 Hall's Prairie
- Nov 20 Sunnyside
- Nov 25 Hazelgrove
- Nov 26 Katzie
- Nov 28 Clayton

All Forums were from 6:00pm to 7:30pm

Public Feedback Options

- Online Survey
bit.ly/sd36consultations
- Community Forums: Table Talk
- Paper feedback form
 - in Information Packages
 - at each school in the communities
 - at Community Forums
- Dedicated email address
consultations@surreyschools.ca
- Traditional mail
 - Boundary Consultation
Attn: Superintendent's Department
School District No. 36 (Surrey)
14033 92nd Avenue, Surrey, B.C. V3V 0B7



**Report to the Board
&
Final Decisions Communicated**

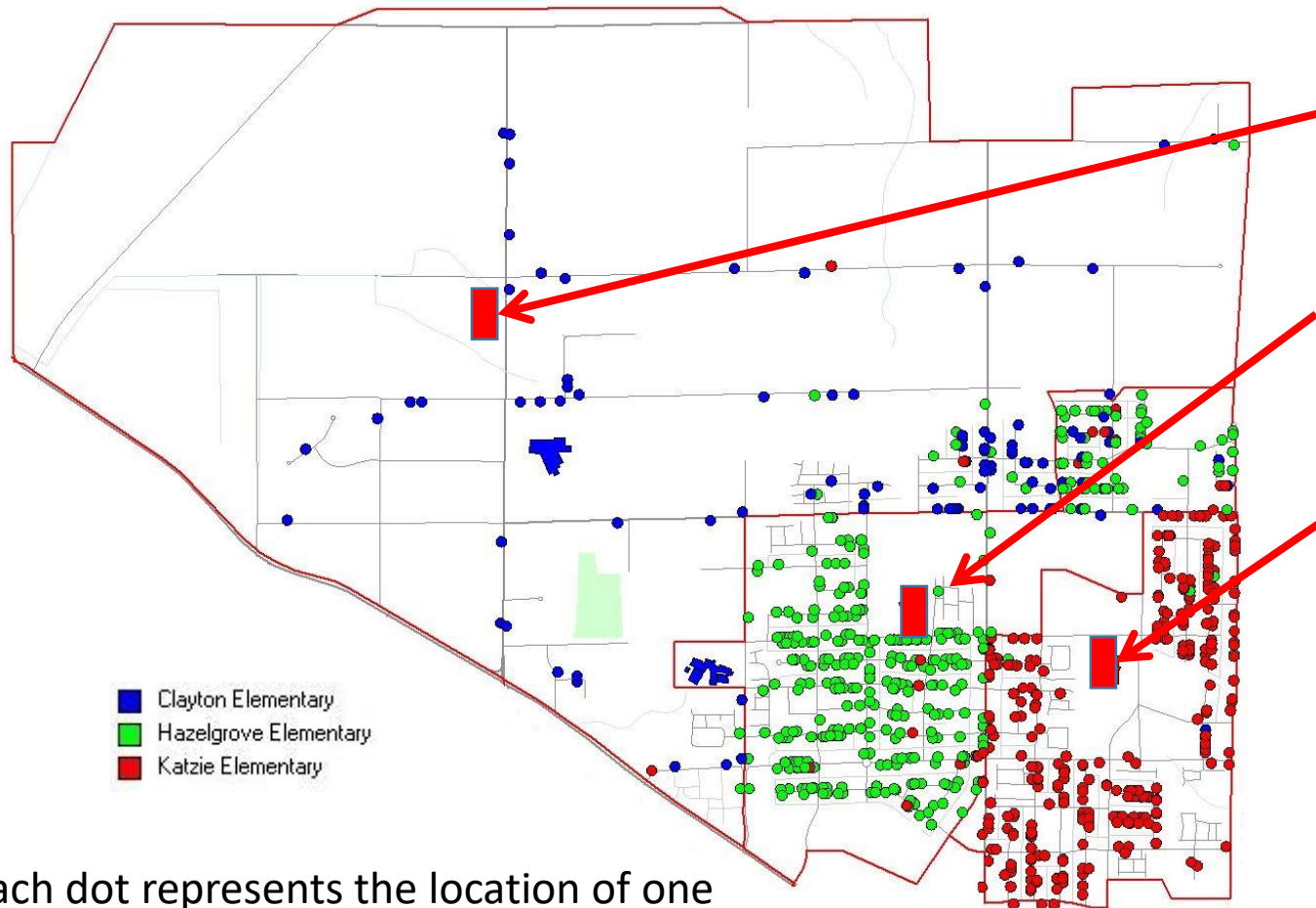
Tentative March 2020



Clayton Options and Early Feedback

Existing Schools Current Status

All schools are operating over capacity



Clayton

- Approx. 131 students over capacity
- Enrolment growth trend is significant

Hazelgrove

- Approx. 356 students over capacity
- Enrolment projected to grow steadily

Katzie

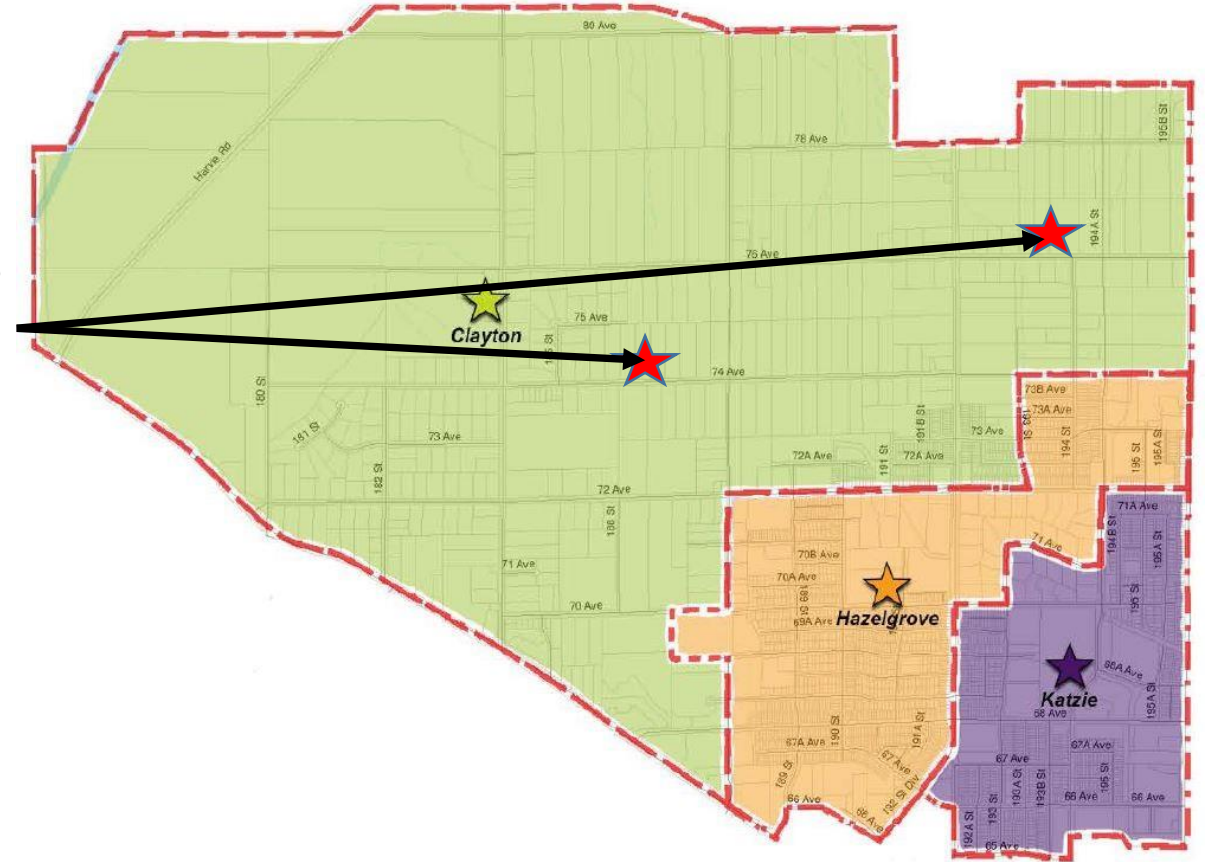
- Approx. 387 students over capacity
- Enrolment projected to decline slightly and stabilize at current level

Each dot represents the location of one **or more** students at an address.

Planning for the Future

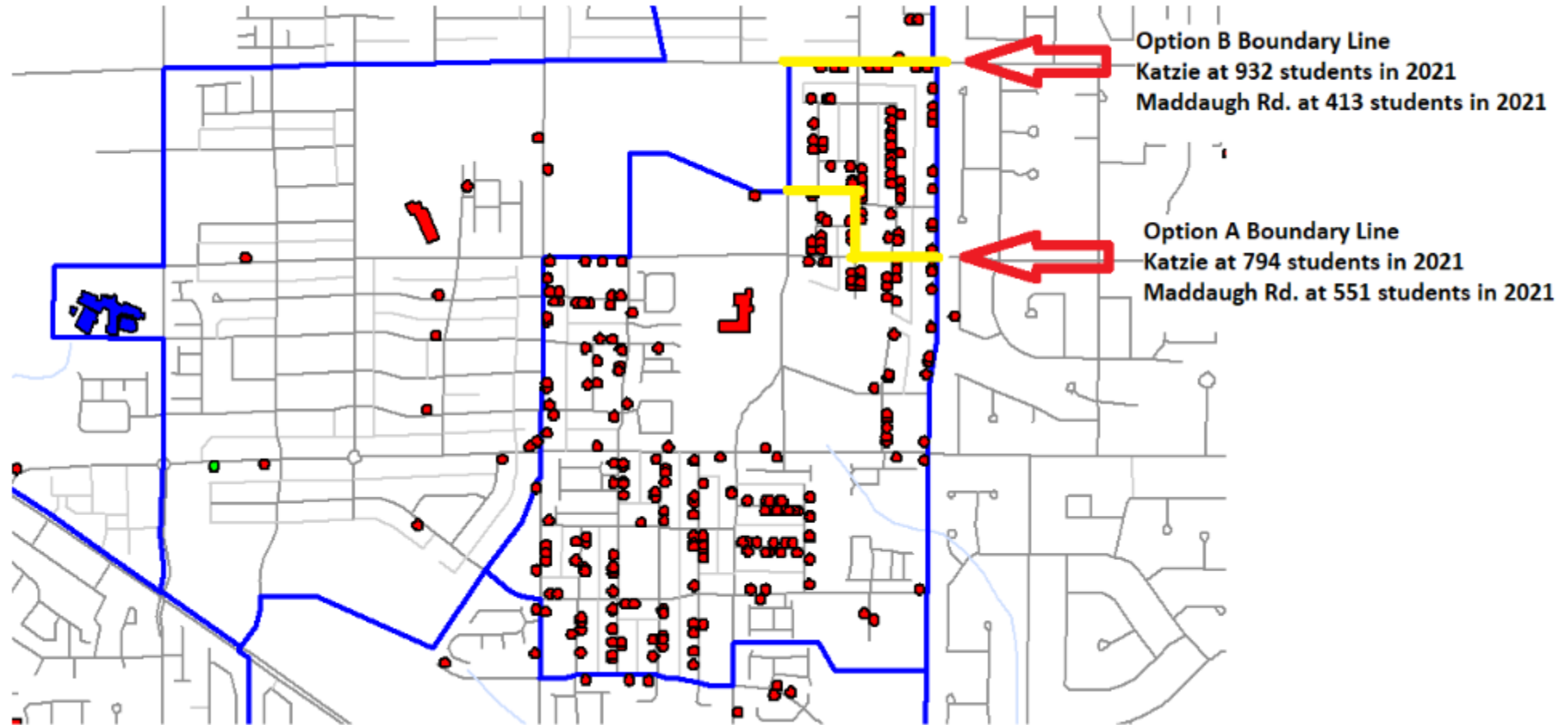
What do we need to do?

1. Turn 3 schools into 5 schools with 2 new openings
Which students will attend these 2 new schools?
2. Manage the overcrowding in all the schools in the area.
3. Determine new boundaries for the entire area.
4. Determine the future potential educational programming for our small rural school, Clayton Elementary.



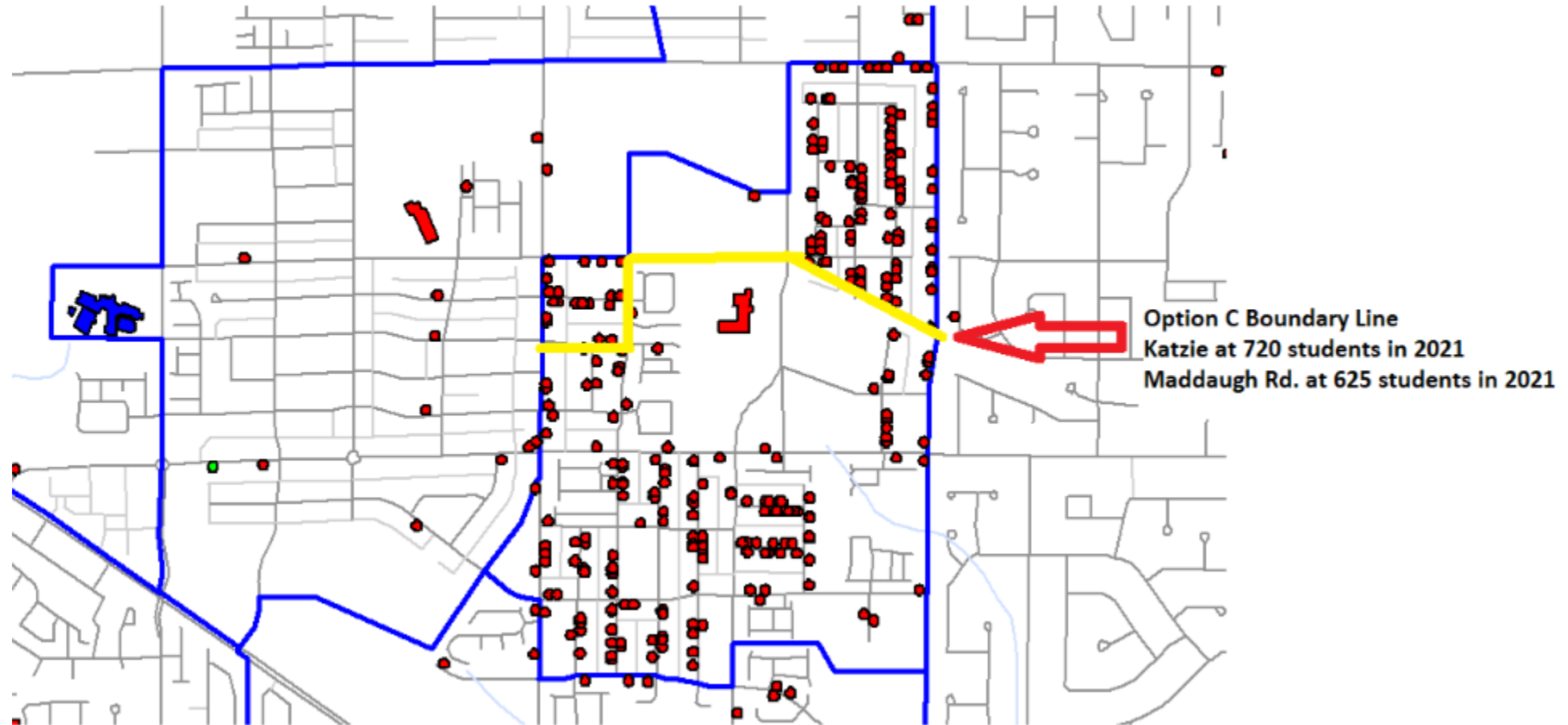
Considerations when managing enrolment growth at Katzie

Katzie Potential Boundary Change Impacts



Each dot represents the location of one **or more** students at an address.

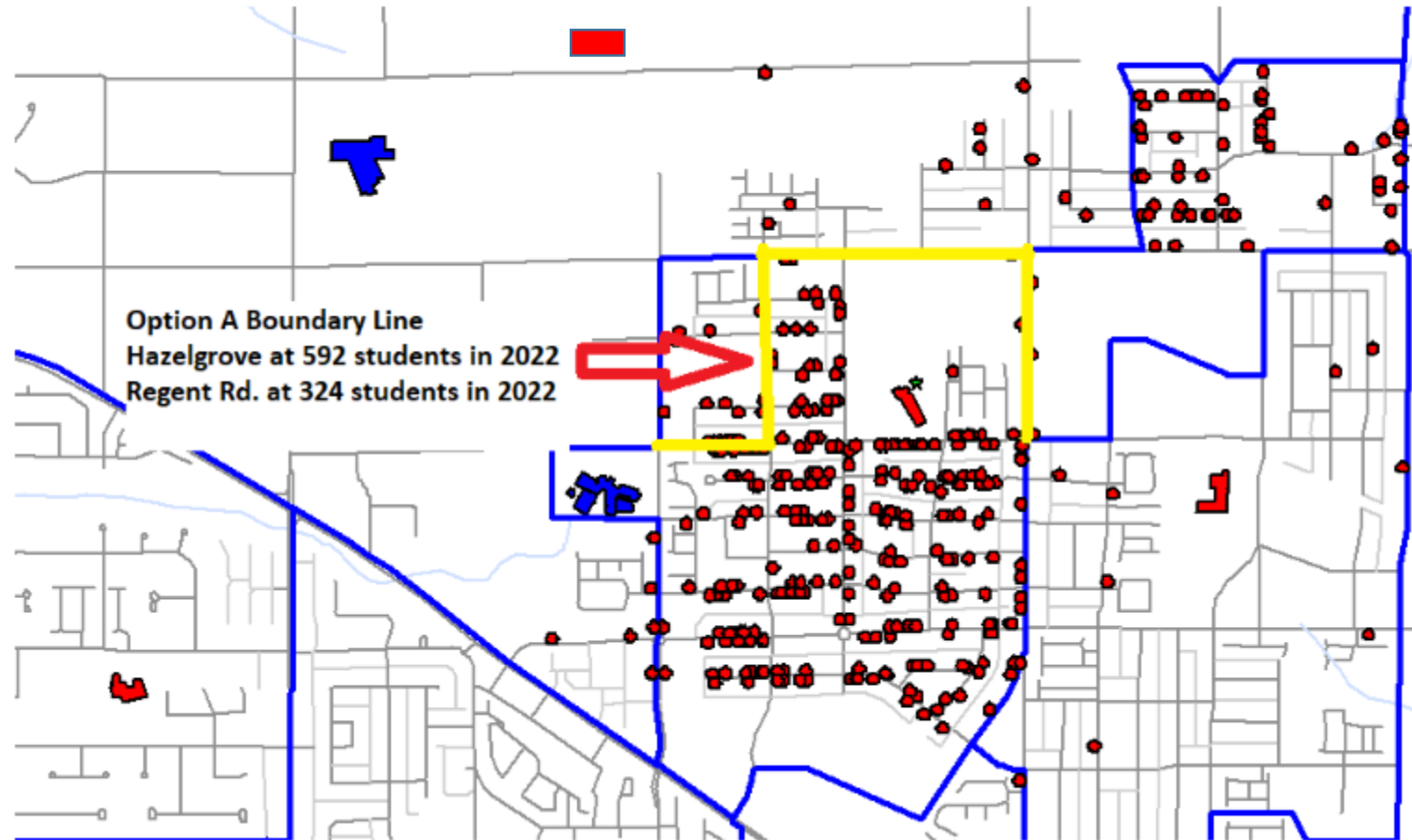
Katzie Potential Boundary Change Impacts



Each dot represents the location of one **or more** students at an address.

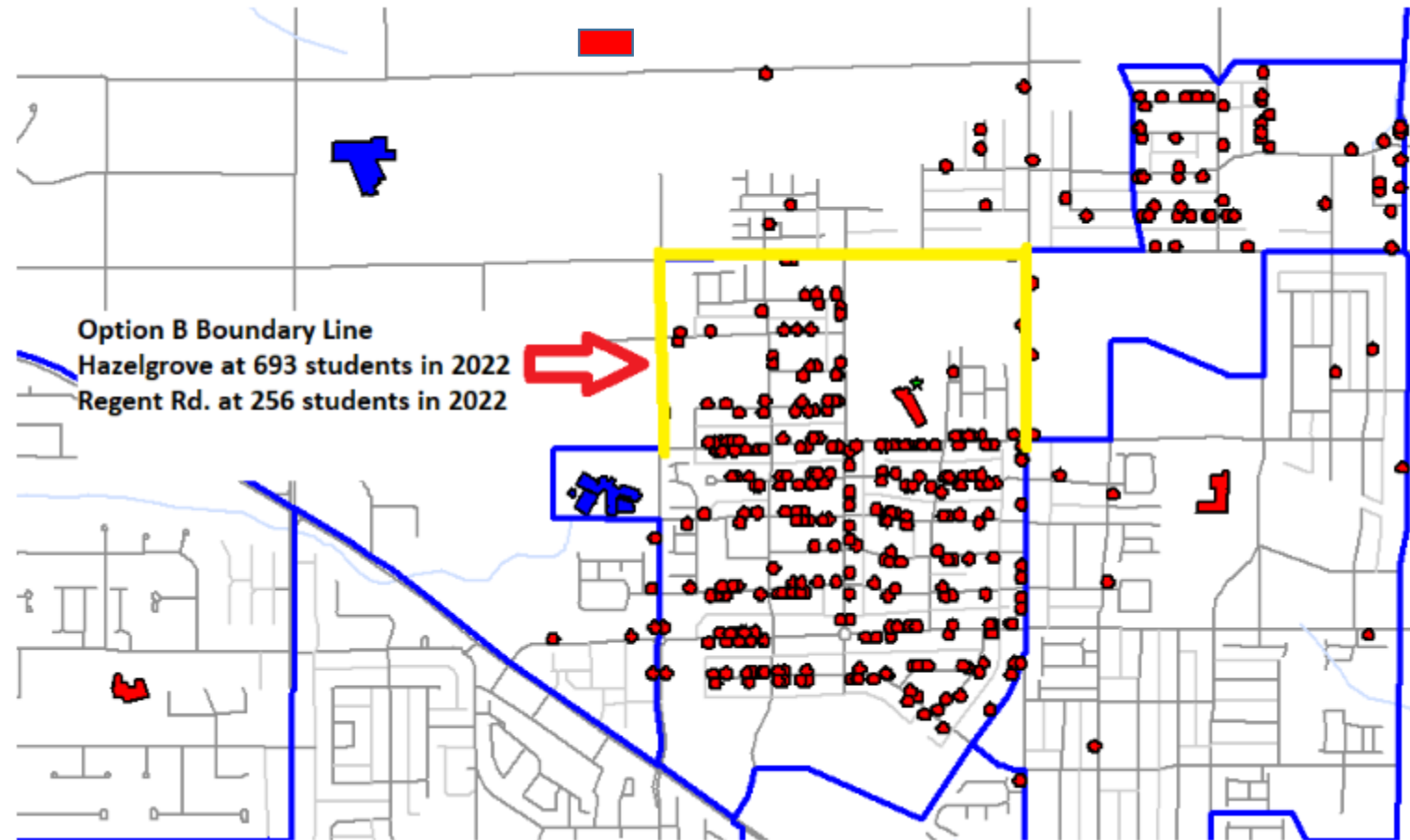
Considerations when managing enrolment growth at Hazelgrove

Hazelgrove Potential Boundary Change Impacts



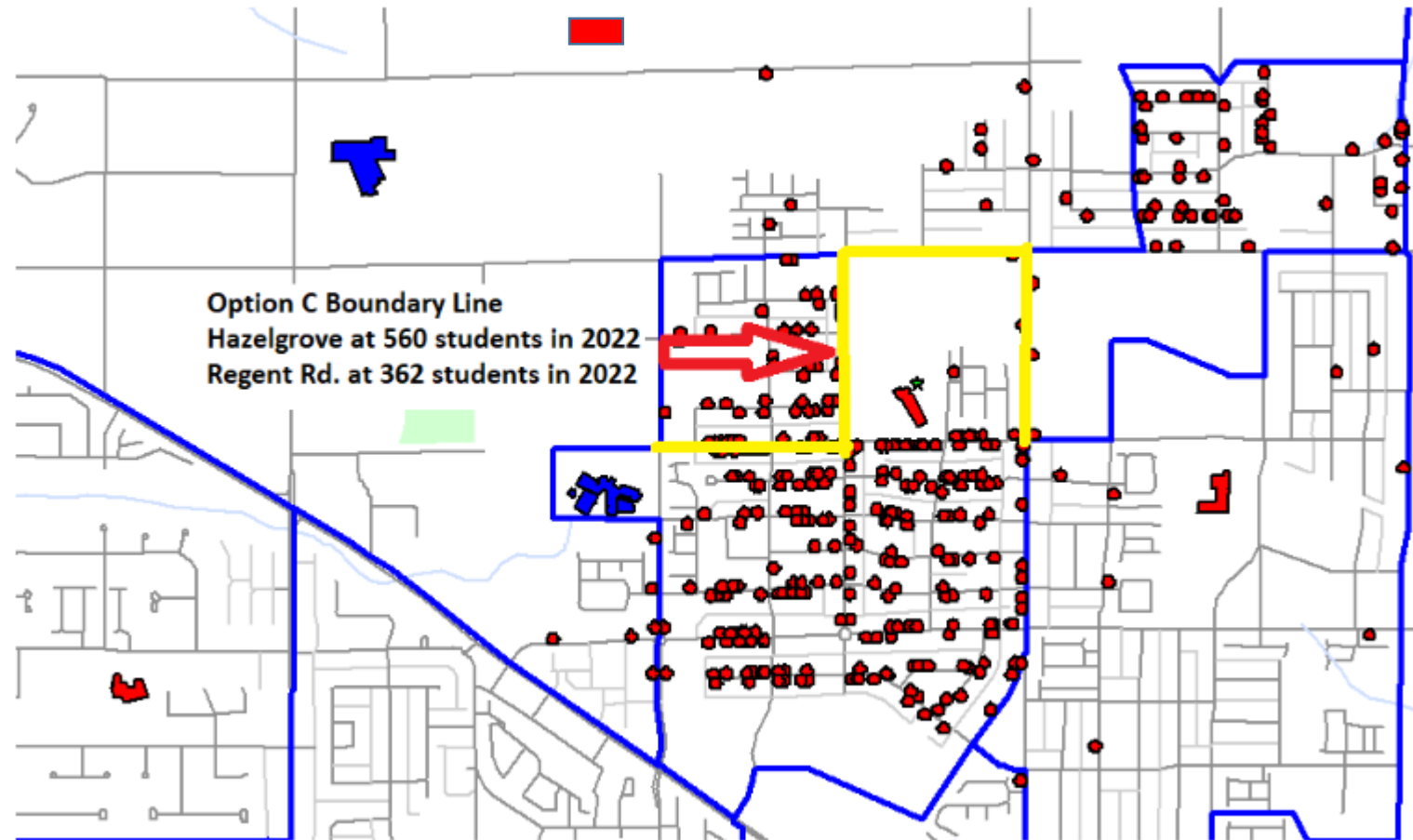
Each dot represents the location of one **or more** students at an address.

Hazeltown Potential Boundary Change Impacts



Each dot represents the location of one or more students at an address.

Hazelgrove Potential Boundary Change Impacts

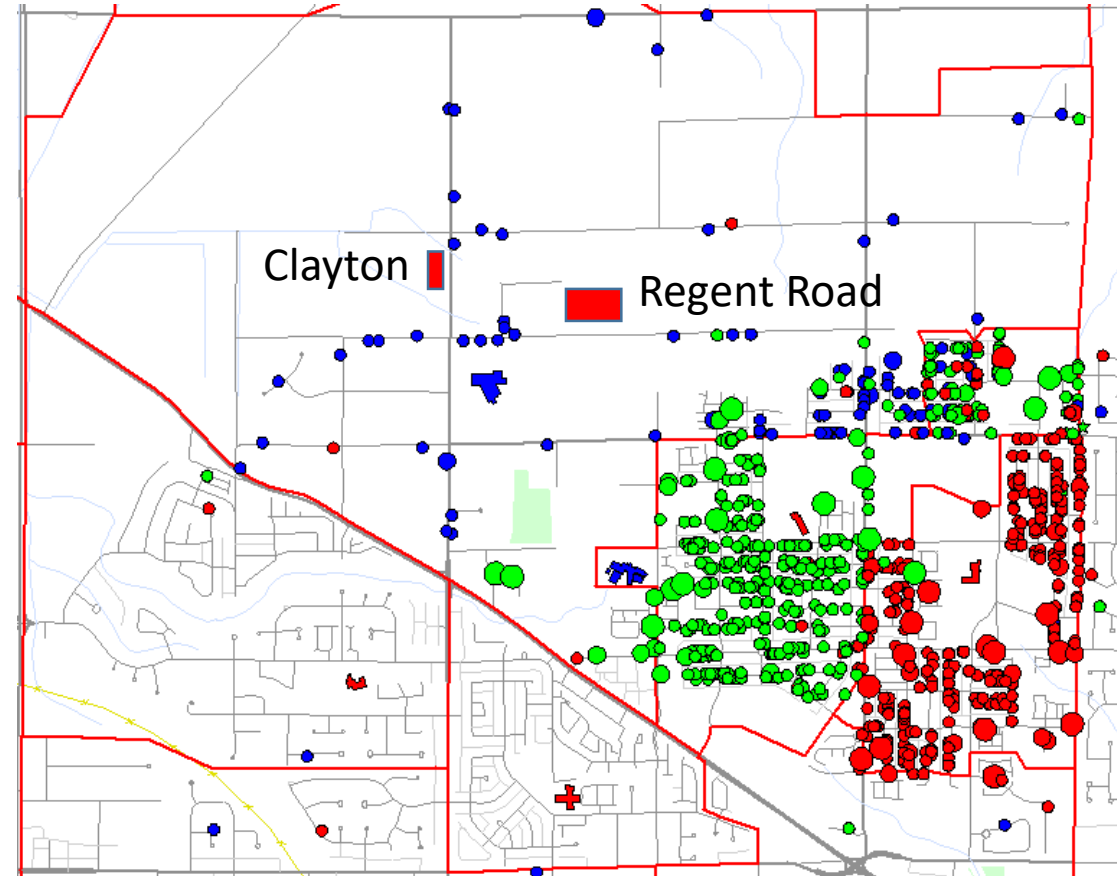


Each dot represents the location of one **or more** students at an address.

Considerations when managing enrolment growth at Clayton

Clayton Potential Boundary Change Impacts

- When Regent Road Elementary opens, the student population at Clayton Elementary will be significantly reduced. In fact, The entire student population at Clayton Elementary could move to Regent Road and there would still be surplus space at the new school.
- Maintaining Clayton Elementary as a K-3 Annex allows parents choice, and will offset future growth when Regent Road fills to capacity.



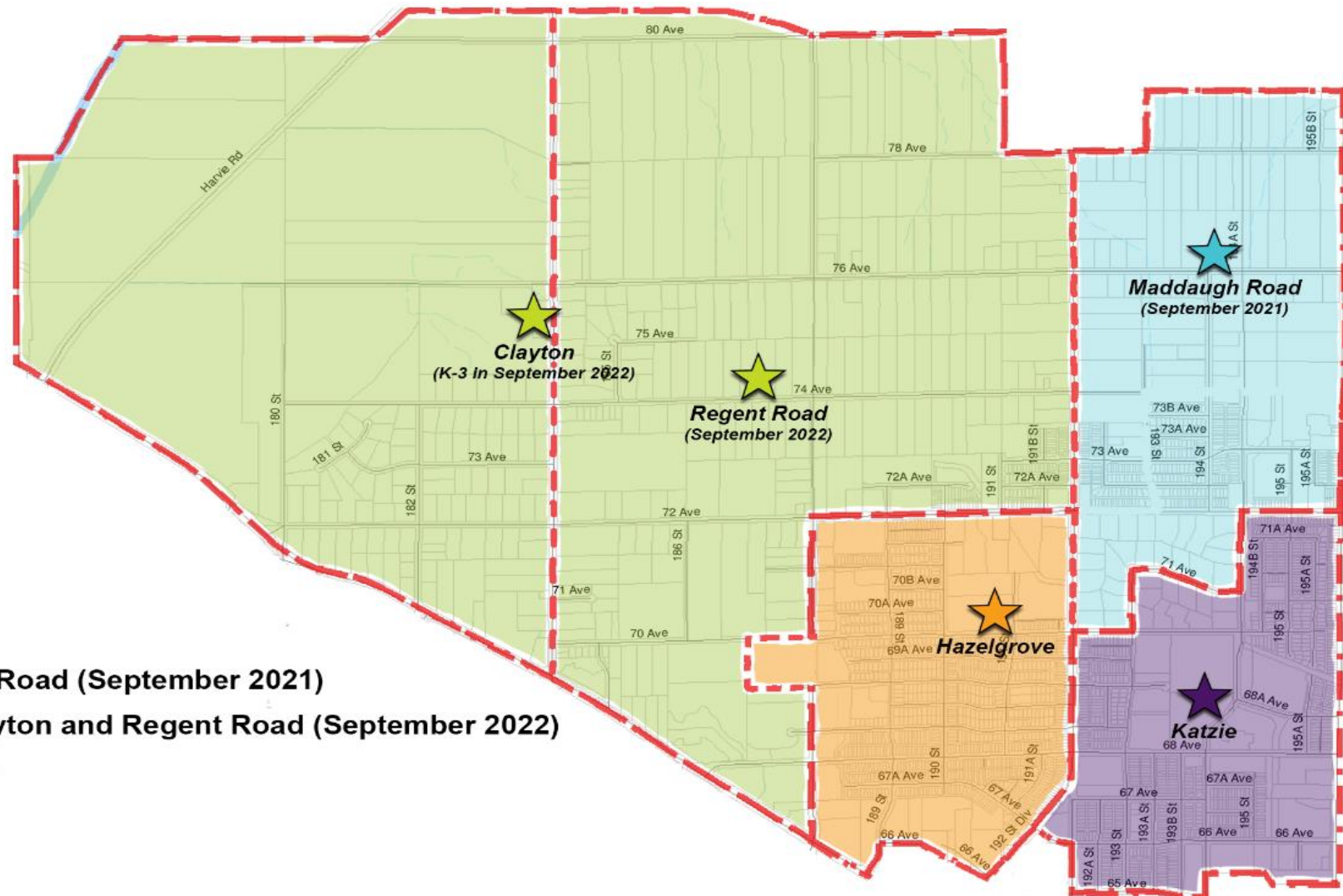
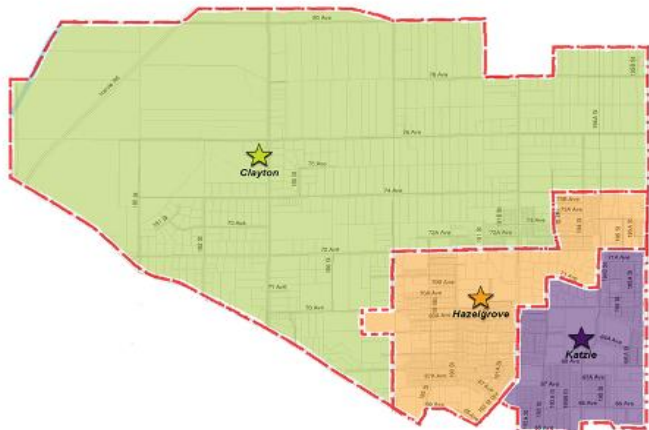
Each dot represents the location of one **or more** students at an address.

Options

Clayton Area Boundary Options

OPTION B

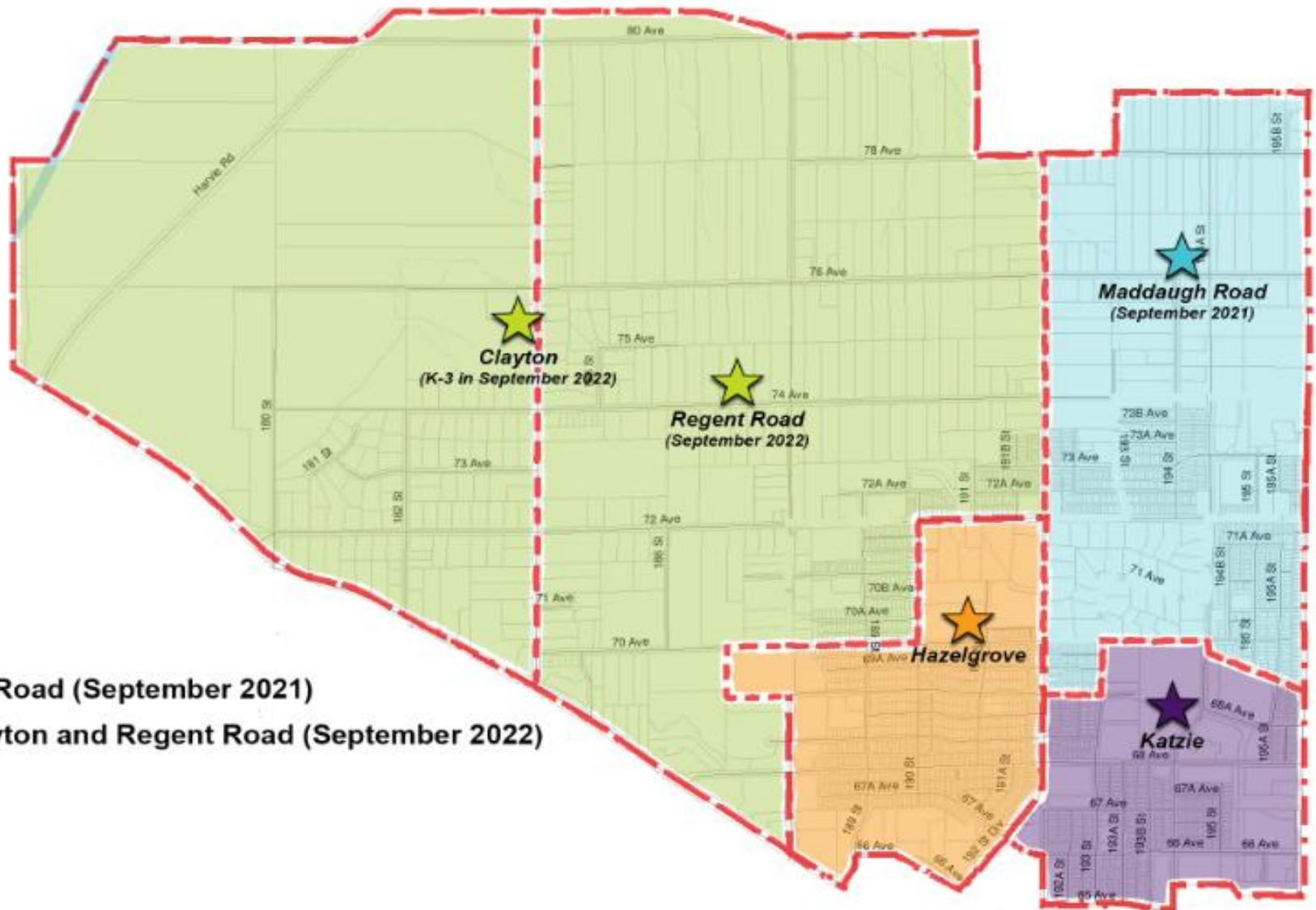
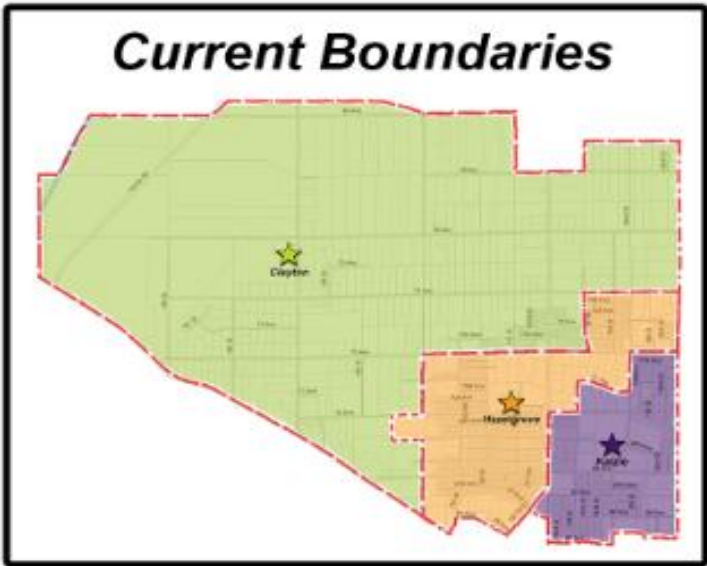
Current Boundaries



-  Proposed catchment area for Maddaugh Road (September 2021)
 Proposed shared catchment area for Clayton and Regent Road (September 2022)
 Proposed catchment area for Hazelgrove
 Proposed catchment area for Katzie

Clayton Area Boundary Options

OPTION C



-  Proposed catchment area for Maddaugh Road (September 2021)
-  Proposed shared catchment area for Clayton and Regent Road (September 2022)
-  Proposed catchment area for Hazelgrove
-  Proposed catchment area for Katzie

Early Feedback

For the Community Forums, our attendance was as follows:

- o November 25, 2019 – Hazelgrove Elementary = **17 parents + staff**
- o November 26, 2019 – Katzie Elementary = **29 parents + staff**
- o November 28, 2019 – Clayton Elementary = **19 parents + staff**

To date, we've received **128 survey responses**, which have highlighted these concerns and interests of parents:

- Walkability / distance
- Minimizing disruptions to students (ie. friend's group)
- Safety, particularly crossing major road ways
- Addressing overcrowding and balancing enrolment
- Reducing the number of portables
- Increased Traffic, Parking Concerns
- Future Development
- Before and after school care
- Support for Children with Special Needs



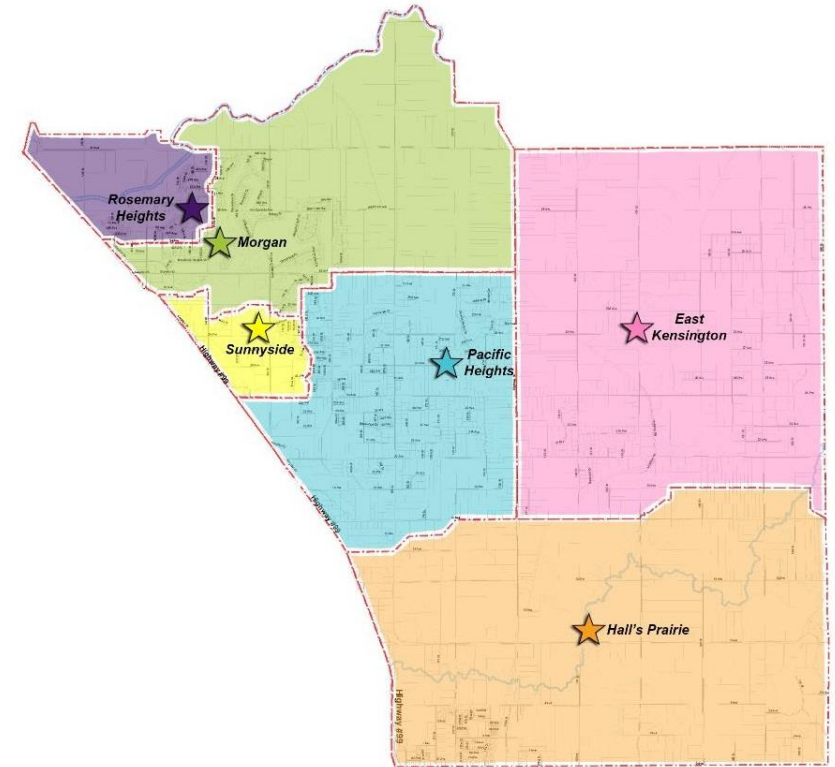
South Surrey Options and Early Feedback

South Surrey Elementary Catchments

Current Catchment Boundaries for East Kensington, Hall's Prairie, Morgan, Pacific Heights, Rosemary Heights and Sunnyside

CURRENT	2019 Actual Enrolment			2019 Portables
	Capacity	Enrolment	% Full	
East Kensington	112	80	71%	0
Hall's Prairie	112	218	195%	6
Morgan	406	530	131%	5
Pacific Heights	309	518	168%	10
Rosemary Heights	478	538	113%	3
Sunnyside	421	723	172%	12

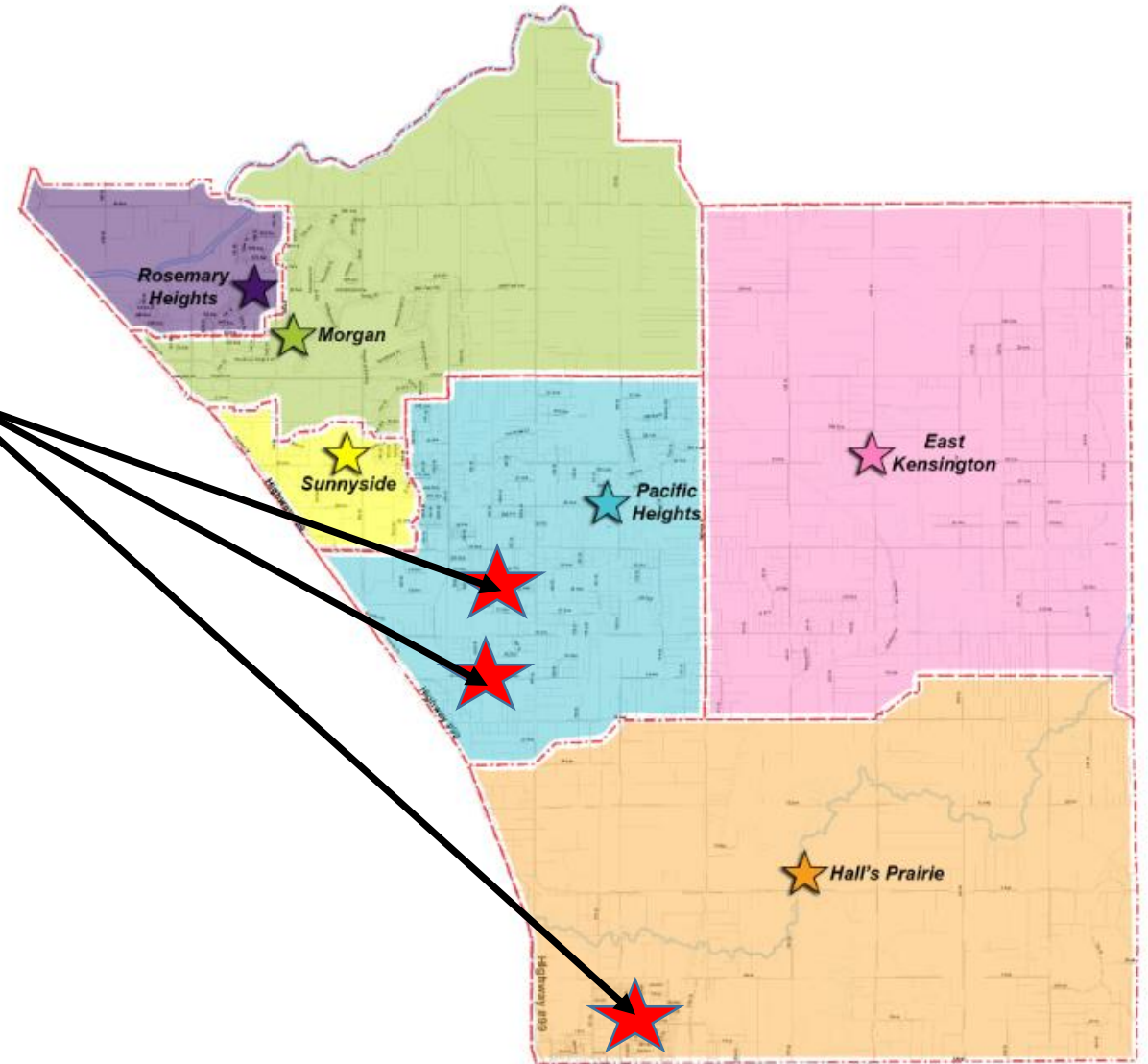
- Hall's Prairie, Morgan, Pacific Heights, Rosemary Heights and Sunnyside are over capacity.
- An addition is currently under construction at Pacific Heights, with an anticipated completion date of April 2020. The addition will increase Pacific Heights' operating capacity to 587 students.
- Pending Ministry of Education funding approval, Site 207 will open at a later date, and new additions at Morgan and Sunnyside are anticipated to open in September 2022, bringing their respective operating capacities to 584 and 653 students.
- Montessori is currently at Sunnyside.



Planning for the Future

What do we need to do?

1. Turn 6 schools into 9 schools with 3 new openings
Which students will attend these 3 new schools?
2. Manage the overcrowding in all the schools in the community.
3. Realign Boundaries to balance enrolment in existing neighbourhoods to reduce the impact of future growth.
4. Determine the potential programming for the small rural schools: Hall's Prairie and East Kensington



Supporting Programs of Choice

1. If the Montessori Program remains at Sunnyside, it will only further exacerbate the inability to house its own neighbourhood students.
2. As a Program of Choice, the relocation of Montessori must be considered. In this process, we have identified a future location for Montessori.
3. When new schools open, the existing Montessori population should move to a new school.

Montessori in Sunnyside



District programs do not have an explicit catchment area. This is part of the definition of “district” programs where the catchment is the district.

One of the key policy directions of the district is that programs of choice are offered where space permits.

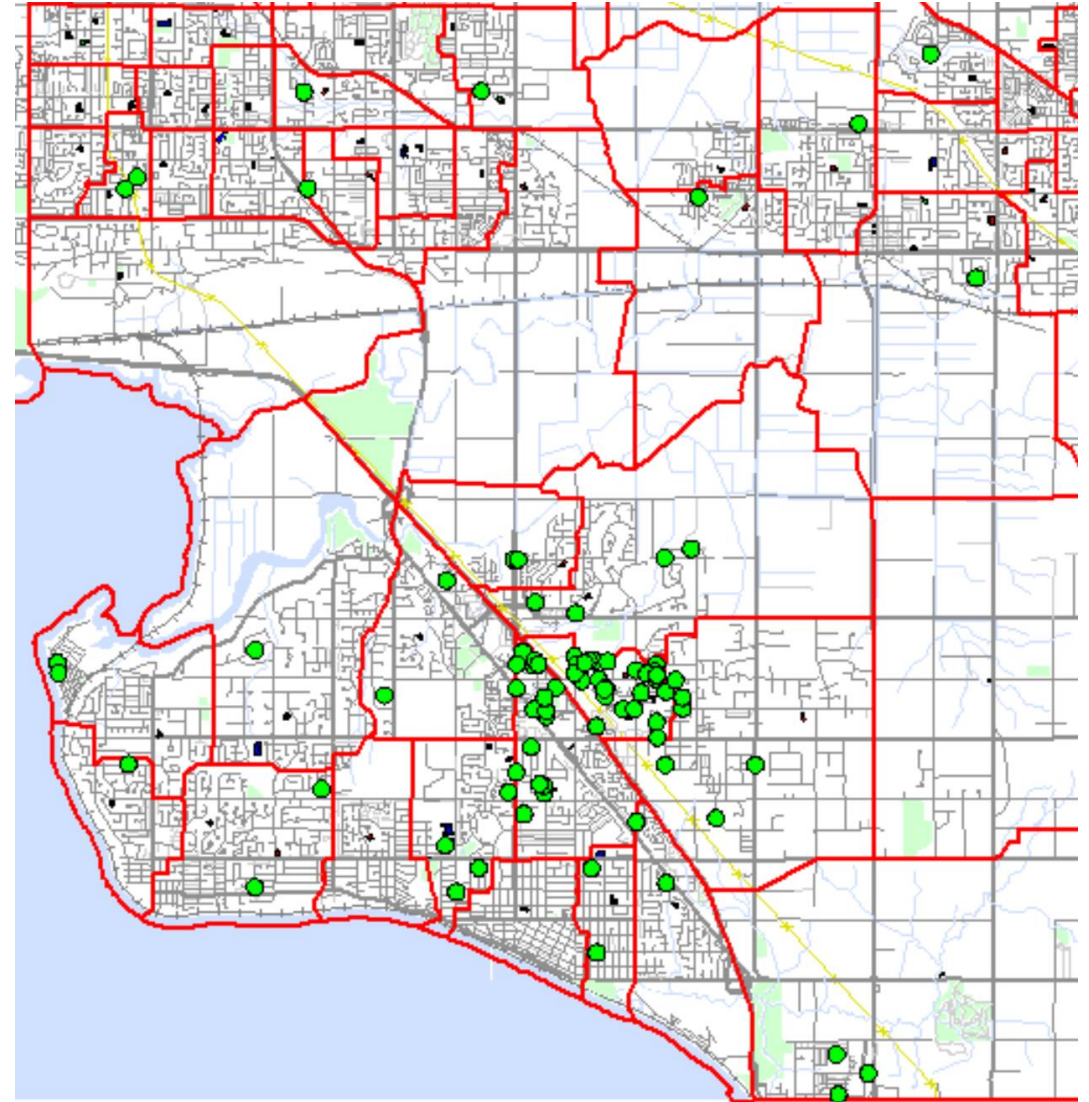
Montessori Enrolment

These dots represent the locations of the areas where students who attend Montessori at Sunnyside reside.

Of the 135 students in Montessori in 2018-19, 53 of these students reside inside Sunnyside's catchment area.

One of the key factors in sustaining a program of choice is the availability of space at the school whose primary focus is to support neighbourhood children.

For example, over time, programs of choice have had to move to allow schools to serve their local children.



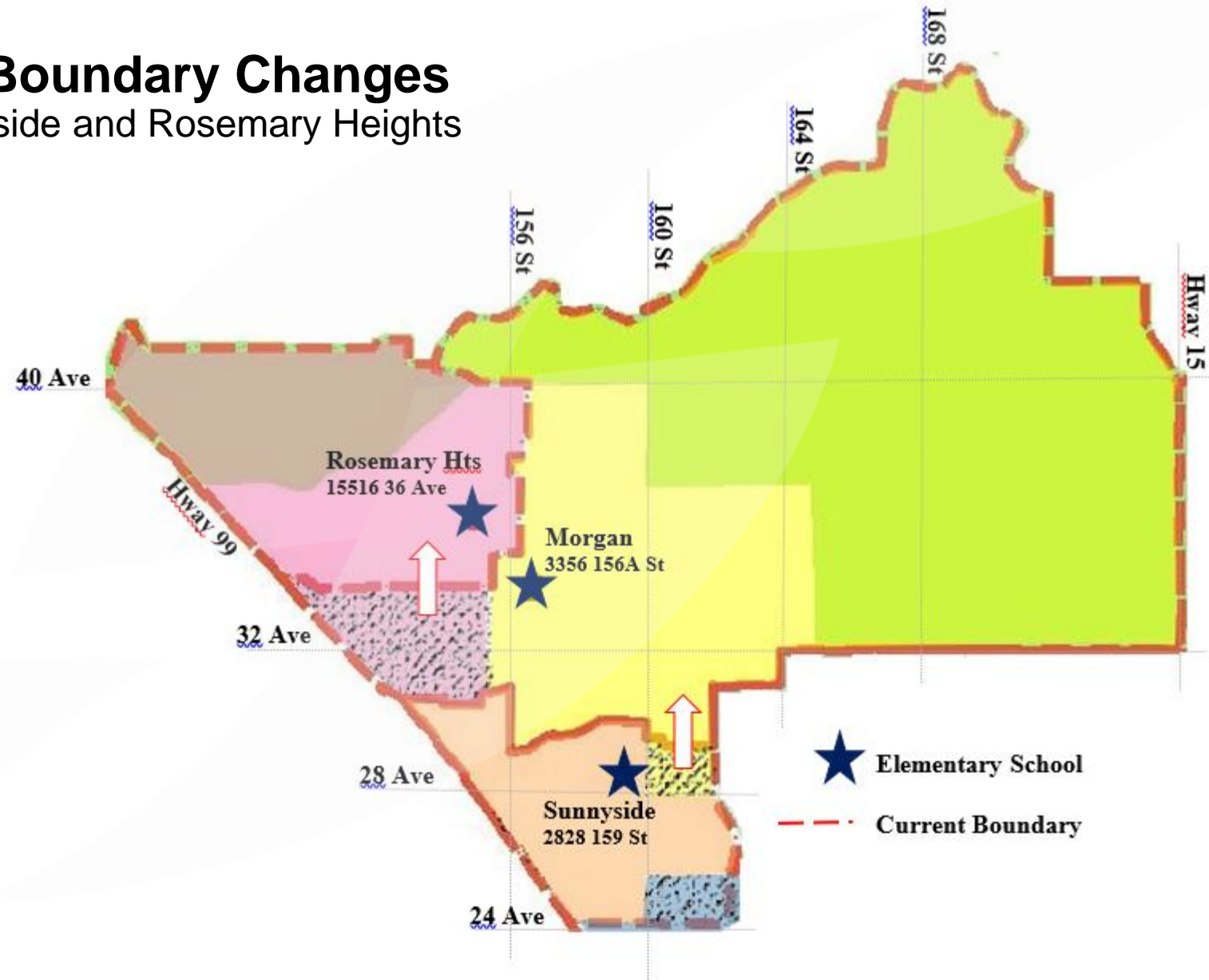
Realignment of Existing Boundary Morgan/Sunnyside/ Rosemary Heights Phased Move

Phased Move

- 1. Allows Family that are reassigned a new catchment in the boundary change to remain at their previous school prior to the change.**
- 2. Only new families moving into the revised catchments will be directed to their new homes schools based on the new boundary change**

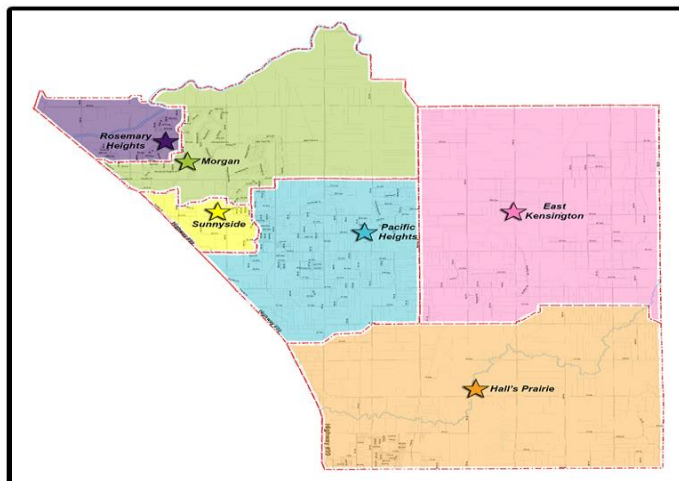
Proposed Boundary Changes

Morgan, Sunnyside and Rosemary Heights



Option A:

Recommended catchments for Site 180 & Site 206, Montessori to Site 180,
Choice EKOLogy at East Kensington (K-3) and Hall's Prairie (4-7)



Boundary Changes (Phased Transitions):

Purple portion of Morgan to Rosemary Heights
Green portion of Sunnyside to Morgan

Boundary Changes (Immediate 2021):

Blue portion of East Kensington to Pacific Heights
Red portion of East Kensington to Site 206
Orange portion of East Kensington to Site 180
Red portion of Hall's Prairie to Site 206 / 207
Red portion of Pacific Heights to Site 206 / 207
Red portion of Sunnyside to Site 206

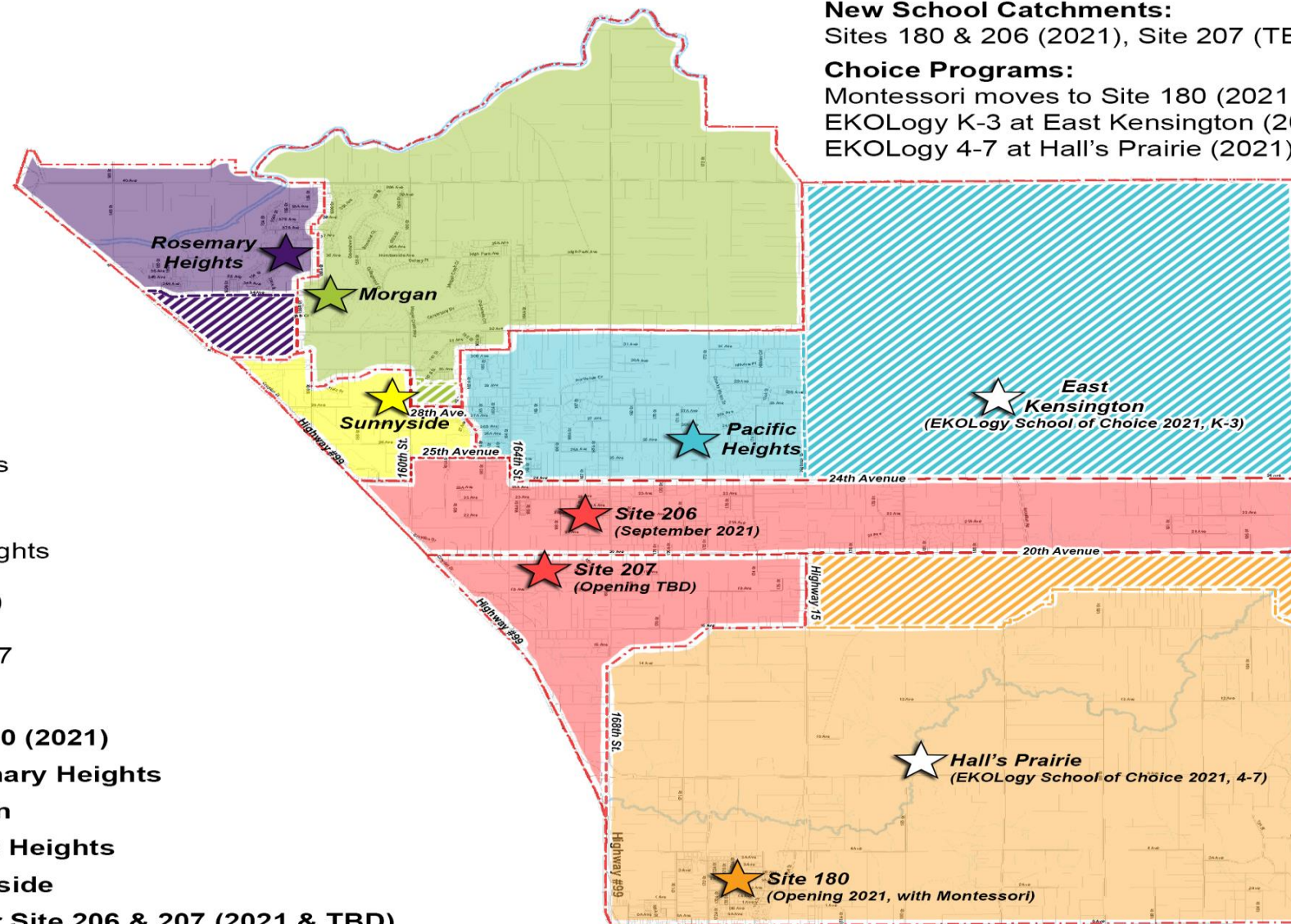
-  Proposed catchment area for Site 180 (2021)
-  Proposed catchment area for Rosemary Heights
-  Proposed catchment area for Morgan
-  Proposed catchment area for Pacific Heights
-  Proposed catchment area for Sunnyside
-  Proposed shared catchment area for Site 206 & 207 (2021 & TBD)
(shared catchment until Site 207 opens)

New School Catchments:

Sites 180 & 206 (2021), Site 207 (TBD)

Choice Programs:

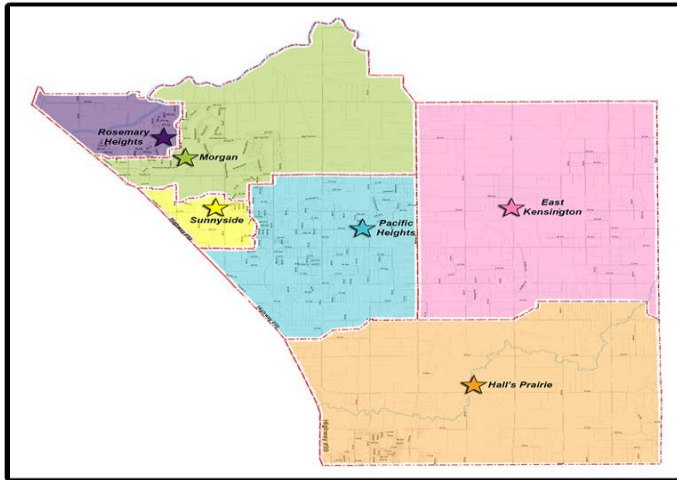
Montessori moves to Site 180 (2021)
EKOLogy K-3 at East Kensington (2021)
EKOLogy 4-7 at Hall's Prairie (2021)



Option B:

New catchments for Site 180 & Site 206, Montessori to Hall's Prairie (reduced to five divisions), Choice EKOLogy at East Kensington (K-3)*

*Students in EKOLogy return to home schools for intermediate



Boundary Changes (Phased Transitions):

Purple portion of Morgan to Rosemary Heights
Green portion of Sunnyside to Morgan

Boundary Changes (Immediate 2021):

Blue portion of East Kensington to Pacific Heights
Red portion of East Kensington to Site 206
Orange portion of East Kensington to Site 180
Red portion of Hall's Prairie to Site 206 / 207
Red portion of Pacific Heights to Site 206 / 207
Red portion of Sunnyside to Site 206

-  Proposed catchment area for Site 180 (2021)
-  Proposed catchment area for Rosemary Heights
-  Proposed catchment area for Morgan
-  Proposed catchment area for Pacific Heights
-  Proposed catchment area for Sunnyside
-  Proposed shared catchment area for Site 206 & 207 (2021 & TBD)
(shared catchment until Site 207 opens)

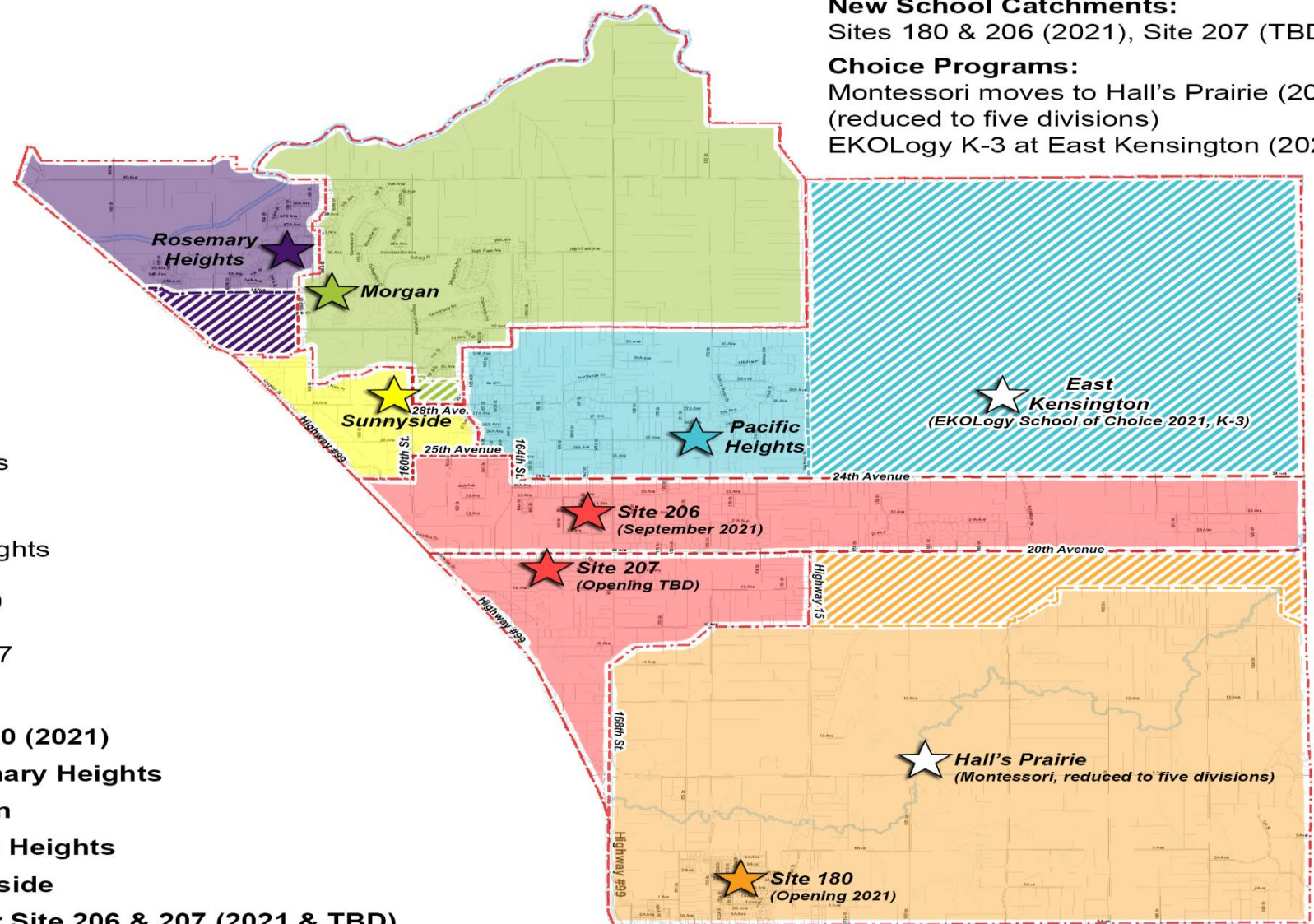
New School Catchments:

Sites 180 & 206 (2021), Site 207 (TBD)

Choice Programs:

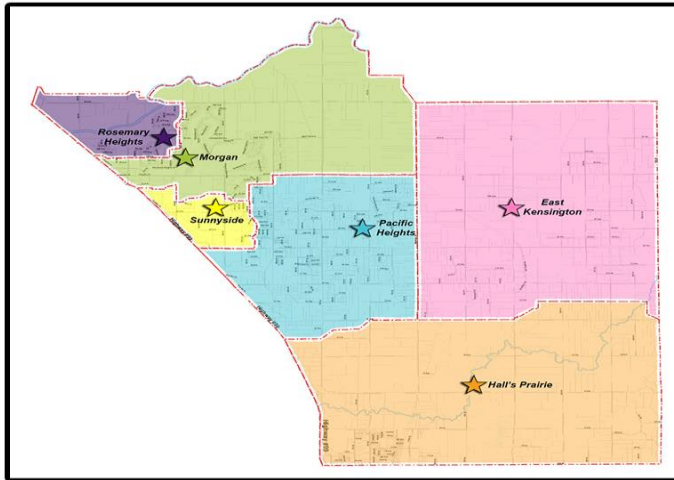
Montessori moves to Hall's Prairie (2021)
(reduced to five divisions)

EKOLogy K-3 at East Kensington (2021)



Option C:

New catchments for Site 180 & Site 206, Montessori remains at Sunnyside, Choice EKOLogy at East Kensington (K-3) and Hall's Prairie (4-7)



Boundary Changes (Phased Transitions):

Purple portion of Morgan to Rosemary Heights
Green portion of Sunnyside to Morgan

Boundary Changes (Immediate 2021):

Blue portion of East Kensington to Pacific Heights
Red portion of East Kensington to Site 206
Orange portion of East Kensington to Site 180
Red portion of Hall's Prairie to Site 206 / 207
Red portion of Pacific Heights to Site 206 / 207
Red portion of Sunnyside to Site 206

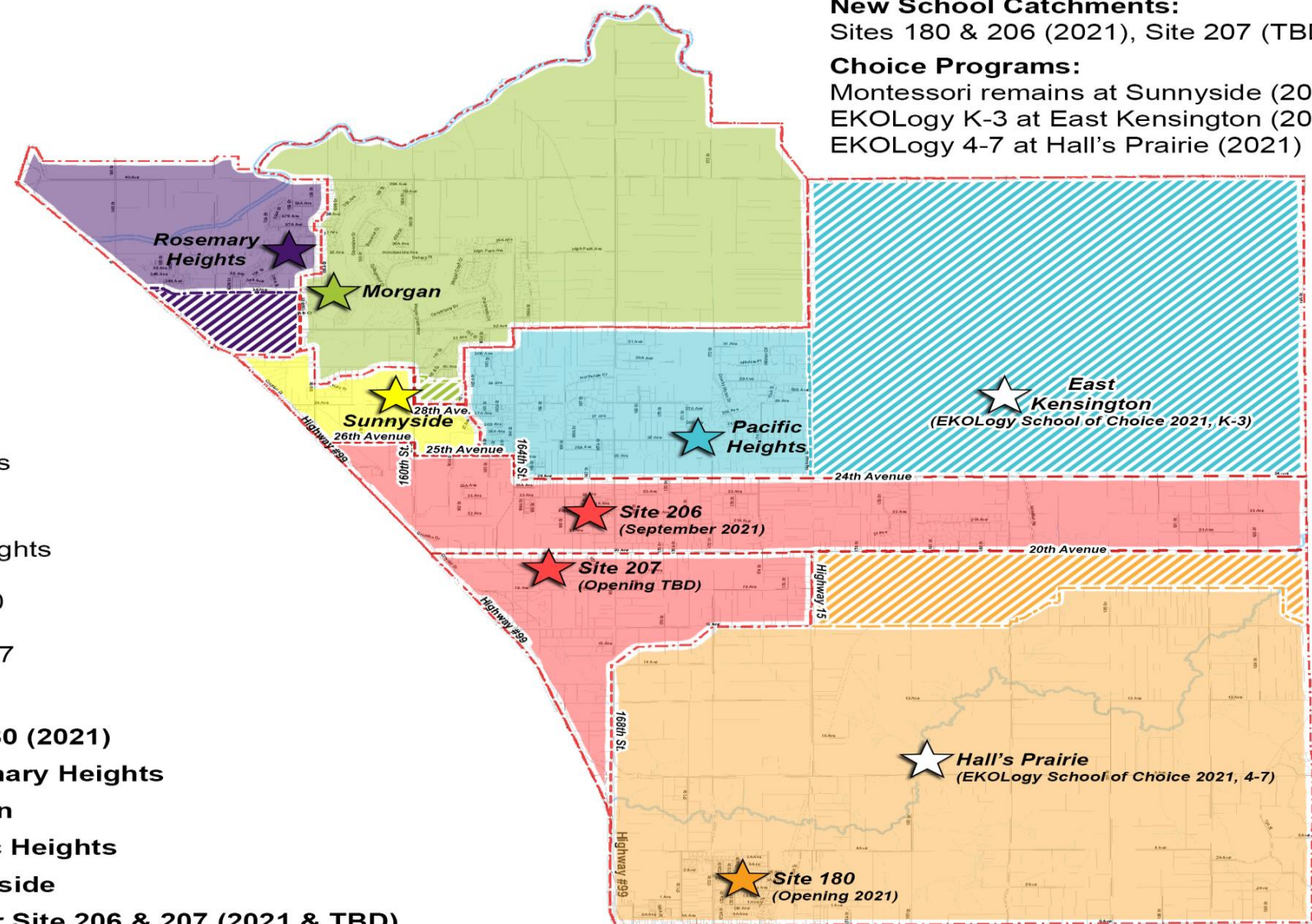
-  Proposed catchment area for Site 180 (2021)
-  Proposed catchment area for Rosemary Heights
-  Proposed catchment area for Morgan
-  Proposed catchment area for Pacific Heights
-  Proposed catchment area for Sunnyside
-  Proposed shared catchment area for Site 206 & 207 (2021 & TBD)
(shared catchment until Site 207 opens)

New School Catchments:

Sites 180 & 206 (2021), Site 207 (TBD)

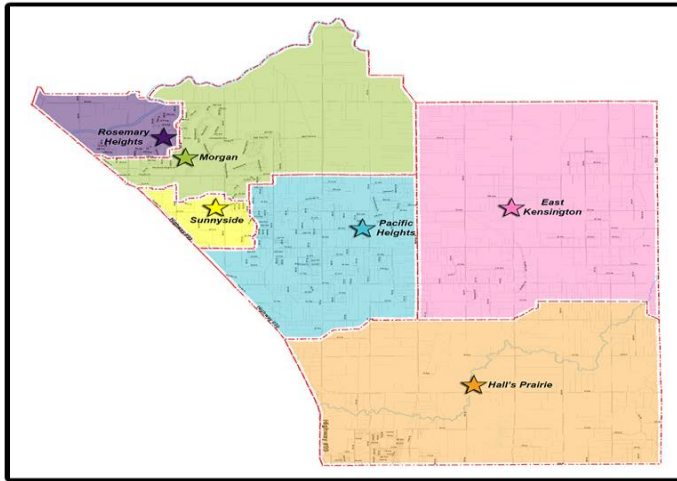
Choice Programs:

Montessori remains at Sunnyside (2021)
EKOLogy K-3 at East Kensington (2021)
EKOLogy 4-7 at Hall's Prairie (2021)



Option D:

New catchments for Site 180 & Site 206, Montessori to Site 180,
Choice EKOLogy at East Kensington (K-3) and Hall's Prairie (4-7)



Boundary Changes (Phased Transitions):

Purple portion of Morgan to Rosemary Heights
Green portion of Sunnyside to Morgan

Boundary Changes (Immediate 2021):

Blue portion of East Kensington to Pacific Heights
Red portion of East Kensington to Site 206
Orange portion of East Kensington to Site 180
Red portion of Hall's Prairie to Site 206 / 207
Red portion of Pacific Heights to Site 206 / 207
Red portion of Sunnyside to Site 206

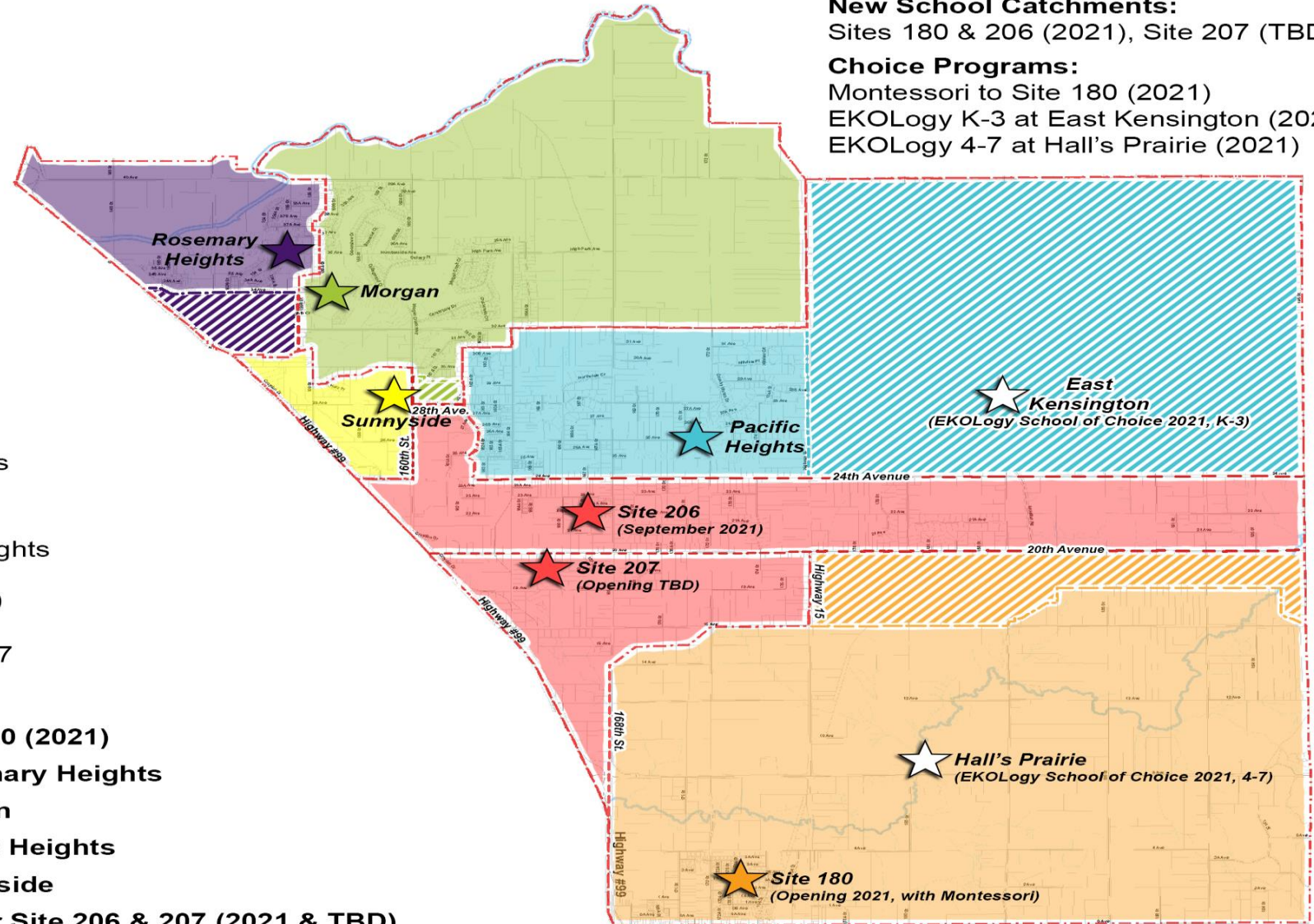
-  Proposed catchment area for Site 180 (2021)
-  Proposed catchment area for Rosemary Heights
-  Proposed catchment area for Morgan
-  Proposed catchment area for Pacific Heights
-  Proposed catchment area for Sunnyside
-  Proposed shared catchment area for Site 206 & 207 (2021 & TBD)
(shared catchment until Site 207 opens)

New School Catchments:

Sites 180 & 206 (2021), Site 207 (TBD)

Choice Programs:

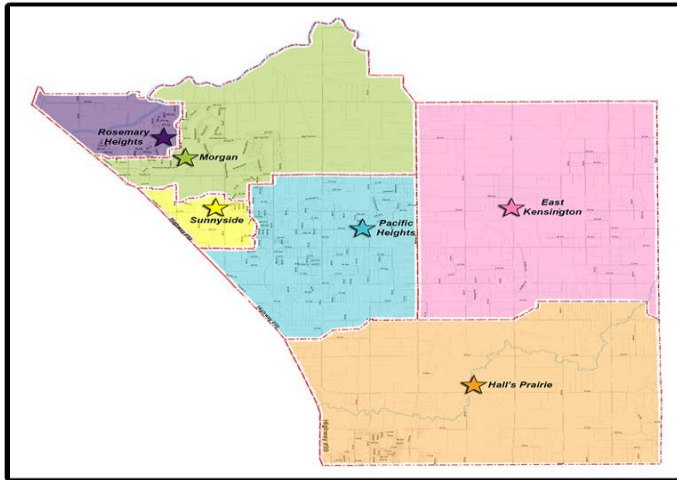
Montessori to Site 180 (2021)
EKOLogy K-3 at East Kensington (2021)
EKOLogy 4-7 at Hall's Prairie (2021)



Option E:

New catchments for Site 180 & Site 206, Montessori to Hall's Prairie (reduced to five divisions), Choice EKOLogy at East Kensington (K-3)*

*Students in EKOLogy return to home schools for intermediate



Boundary Changes (Phased Transitions):

Purple portion of Morgan to Rosemary Heights
Green portion of Sunnyside to Morgan

Boundary Changes (Immediate 2021):

Blue portion of East Kensington to Pacific Heights
Red portion of East Kensington to Site 206
Orange portion of East Kensington to Site 180
Red portion of Hall's Prairie to Site 206 / 207
Red portion of Pacific Heights to Site 206 / 207
Red portion of Sunnyside to Site 206

-  Proposed catchment area for Site 180 (2021)
-  Proposed catchment area for Rosemary Heights
-  Proposed catchment area for Morgan
-  Proposed catchment area for Pacific Heights
-  Proposed catchment area for Sunnyside
-  Proposed shared catchment area for Site 206 & 207 (2021 & TBD)
(shared catchment until Site 207 opens)

New School Catchments:

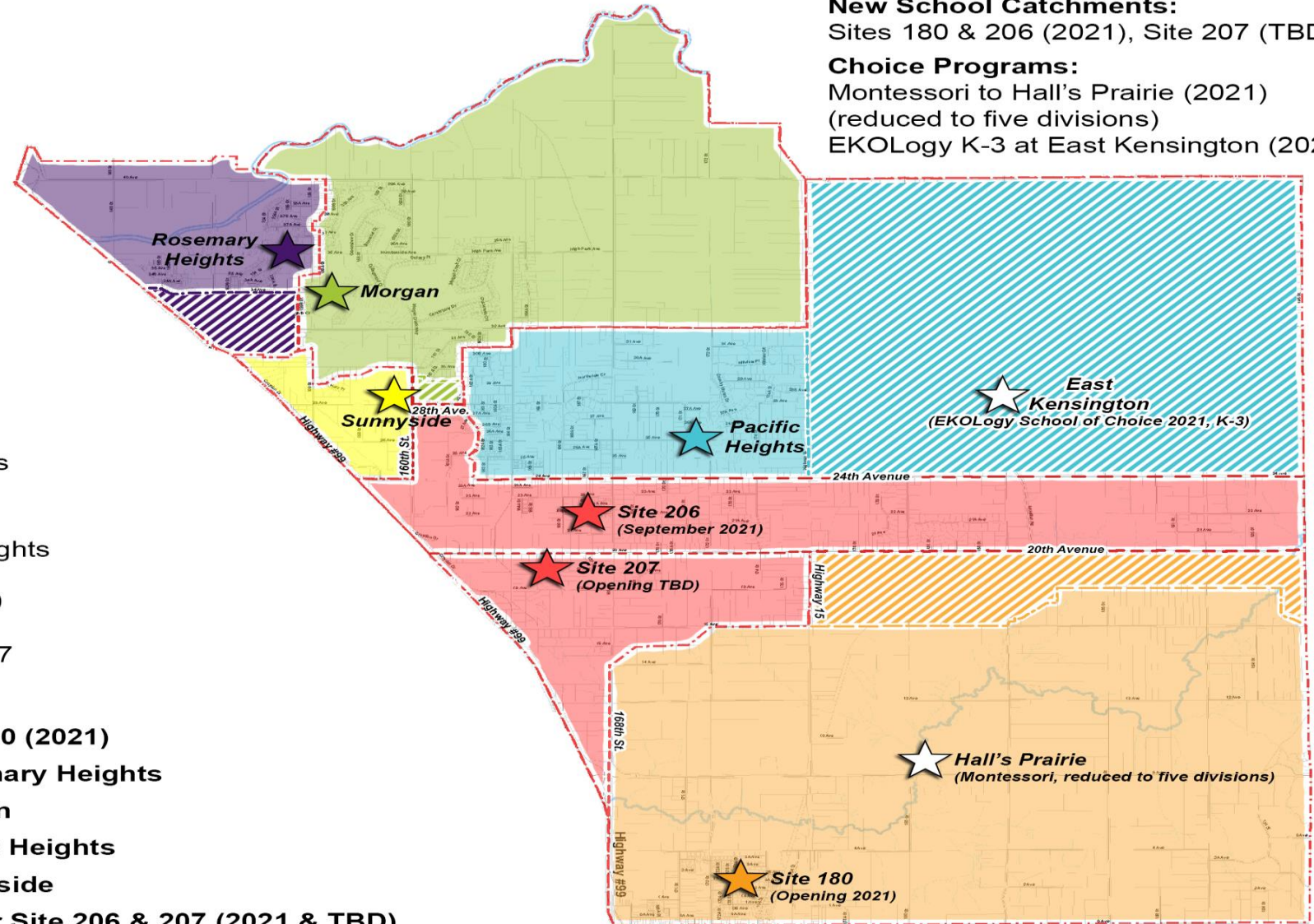
Sites 180 & 206 (2021), Site 207 (TBD)

Choice Programs:

Montessori to Hall's Prairie (2021)

(reduced to five divisions)

EKOLogy K-3 at East Kensington (2021)



Early Feedback

For the Community Forums, our attendance was as follows:

- o November 18, 2019 – Morgan Elementary = **14 parents + staff**
- o November 19, 2019 – Hall's Prairie Elementary = **25 parents + staff**
- o November 20, 2019 – Sunnyside Elementary = **46 parents + staff**

To date, we've received **61 survey responses**, which have highlighted these concerns and interests of parents:

- Walkability / distance
- Desire for Montessori to stay in Sunnyside
- Addressing overcrowding and balancing enrolment
- Reducing the number of portables
- Increased interest and demand for the EKOLogy program
- Before and after school care
- Border traffic
- Parking concerns

**Report to the Board
&
Final Decisions Communicated**

Tentative March 2020

Thank you