

A photograph of four children lying on their stomachs on a green lawn. They are all smiling and holding their hands up to their faces. In the background, there are palm trees and a building. The right side of the image is covered by a teal semi-transparent overlay containing text and a logo.

Clayton South Surrey Boundary Changes Consultation Process

Board Meeting
October 9, 2019

Board Meeting Presentation

01

Introduction and Overview

02

Clayton Community

03

South Surrey Community

04

Process and Timelines

05

Public Feedback

The background of the slide features a close-up, slightly blurred photograph of several young children's faces. The image is overlaid with a semi-transparent green filter. The children appear to be of diverse backgrounds, with some having light skin and others darker skin. They are looking in various directions, some towards the camera and others slightly away. The overall mood is calm and focused.

Question

How do we balance the new student spaces in communities and provide enrolment relief in schools that are overcrowded?



Policy

POLICY #9200 SCHOOL CATCHMENT AREAS

It is the responsibility of the secretary-treasurer to ensure that school catchment areas are established for neighbourhood schools.

The following principles should apply when establishing catchment areas:

1. Boundaries are created to regulate enrolment at schools to maximize the cost-effective use of the space.
2. Boundaries are determined such that enrolment in any school is optimized.
3. Boundaries are established to minimize the amount of bussing required.
4. Boundaries are created in the interest of student safety using arterial roads and natural boundaries to form catchment areas whenever possible.
5. Boundaries should be created that minimize the need for capital funds.

School catchment boundaries for district and community-initiated programs (programs of choice) will be considered district-wide and not site specific. Programs of choice will be offered only in space surplus to the needs of the neighbourhood school program or in space leased for a specific program need.

Board Policy



POLICY #9320 REGISTRATION AND PLACEMENT OF STUDENTS

The Surrey Board of Education values the “neighbourhood school” (defined as the school catchment area) and strives to maintain the integrity of student placement in neighbourhood schools.

At the same time, the district reserves the right to restrict and redirect student placement in a manner which limits inefficiencies in the use of space, resources and educational programs.

Students may seek to attend a school outside their catchment area under the conditions outlined in the regulations and subject to district limitations on capacity.

TIME LINE

As both the Clayton and South Surrey communities are still growing, the new spaces that are being constructed and open in 2021 are projects that will be dealing with short term relief.

The District's 2020/2021 Five Year Capital Plan outlines future requests in each community to deal with enrolment growth post 2021.



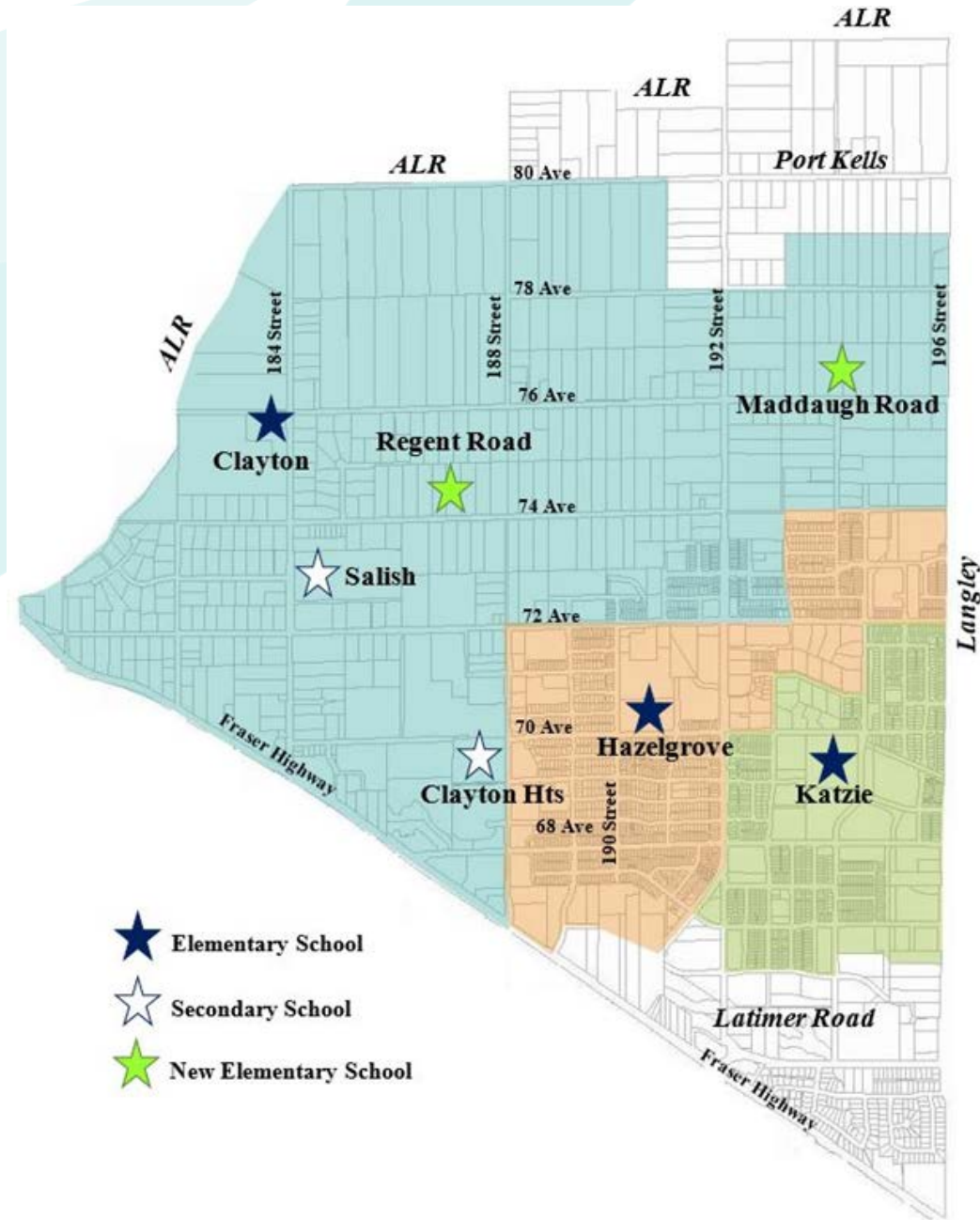
Clayton Community

Clayton/Cloverdale Educational Region

Establishing new catchments for Maddaugh Road Elementary
Establishing new catchments for Regent Road Elementary

Existing Catchments

All three existing schools are K-7




Seats, Enrolment & Portables

Clayton Community

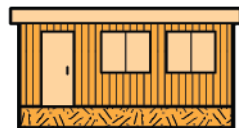


ELEMENTARY


Existing Seats Offered



1,210
(2019)




Existing Enrolment



2,082
(2019)

10 year Projected Enrolment



3,382
(2029)

40 (September 2019)

Long Term Planning Overview

Clayton Community

2021

**NEW MADDAUGH
ROAD ELEMENTARY**



2022

**NEW REGENT
ROAD ELEMENTARY**



2023

AND BEYOND



**REPLACE EXISTING
CLAYTON ELEMENTARY**



**BUILD NEW SCHOOL
NORTH OF 72ND AVE**

Maddaugh Road

Architect: Thinkspace



SOUTHWEST
ELEVATION



PLAY AREA



EXTERIOR
SOUTH EXIT STAIR /
GATHERING AREA



KINDERGARTEN
PLAY AREA

Maddaugh Road Elementary

Progress Highlights

Tender	Construction	Target Occupancy	Project Budget \$M	No. of New Seats
Dec 2018	32%	Jan 2021	31.19	605

Regent Road

Architect: Craven Huston Powers



Regent Road Elementary

Progress Highlights

Design	Tender	Target Occupancy	Project Budget \$M	No. of New Seats
WD 95%	TBD	TBD	26.05	655



South Surrey Community East Kensington Hall's Prairie

South Surrey/White Rock Educational Region

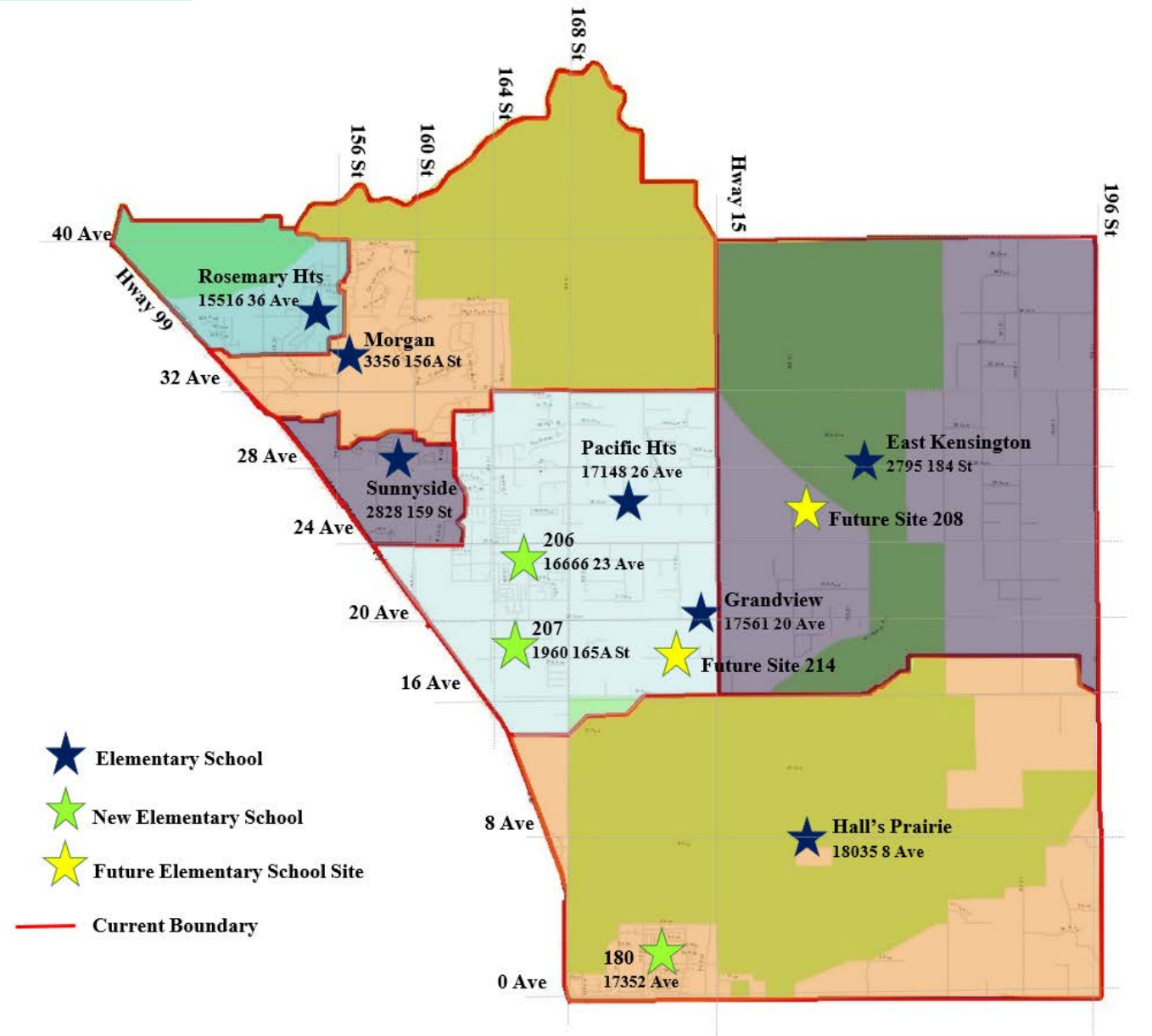
Establishing new catchment for Site 206, 16666 23rd Avenue

Establishing new catchment for Site 180, 17325 2nd Avenue

Existing Catchments

Montessori is in Sunnyside

East Kensington serves local catchment and ecology program




Seats, Enrolment & Portables

South Surrey Community

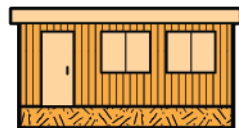


ELEMENTARY


Existing Seats Offered



1,614
(2019)



Existing Enrolment



2,260
(2019)

10 year Projected Enrolment



5,549
(2029)

27 (September 2019)

Long Term Planning Overview

South Surrey Community

2020

PACIFIC HEIGHTS
ELEMENTARY ADDITION



280
Nominal Capacity

2021

NEW SITE 206
ELEMENTARY



655
Nominal Capacity

2021

NEW GRANDVIEW
HEIGHTS SECONDARY



1500
Nominal Capacity

2021

NEW SITE 180
ELEMENTARY



655
Nominal Capacity

NEW SITE: 207
SUNNYSIDE HEIGHTS
ELEMENTARY



2023

AND BEYOND
SHORT TERM



655
Nominal Capacity

BUILD NEW SCHOOL ON SITE 207
IN SUNNYSIDE HEIGHTS AREA



ACQUIRE SITE IN DARTS HILL



655
Nominal Capacity

BUILD NEW SCHOOL
IN DARTS HILL

MID TERM



ACQUIRE NEW SITE BETWEEN
SUNNYSIDE & PACIFIC HEIGHTS

LONG TERM



EXPAND GRANDVIEW HEIGHTS
ELEMENTARY & ACQUIRE NEW SITE
WEST OF HIGHWAY 15 & 20TH AVE



655
Nominal Capacity

BUILD NEW SCHOOL
BETWEEN SUNNYSIDE
& PACIFIC HEIGHTS

Site 206 Elementary : 16666 23rd Avenue

Architect: Craven Huston Powers



Site 206 Elementary: 16666 23rd Avenue

Progress Highlights

Tender	Construction	Target Occupancy	Project Budget \$M	No. of New Seats
Jan 2019	33%	Feb 2021	29.16	655

Site 180 Elementary : 17325 2nd Avenue

Architect: Thinkspace



Site 180 Elementary: 17525 2nd Avenue

Progress Highlights

Tender	Construction	Target Occupancy	Project Budget \$M	No. of New Seats
Mar 2019	28%	Jan 2021	28.38	605

A photograph of three children boarding a yellow school bus. In the foreground, a young boy with dark hair, wearing a red shirt and a grey backpack with a white and grey checkered pattern, is looking up and reaching towards the open door of the bus. Behind him, a girl with long dark hair and a blue shirt is also looking towards the bus. To the right, another boy with curly hair, wearing a blue and white checkered shirt, is standing near the bus door. The bus is yellow with black trim around the windows and doors. The background shows a blurred view of a school building and trees.

Consultation Timeline



Surrey Schools
LEADERSHIP IN LEARNING

Public Consultation Timelines

For both communities, each consultation
will take place between:

November 6, 2019 to December 18, 2019

Public Consultation Process



1. Notice of Consultation
2. Pre-Engagement PAC Meeting
3. Consultation Period
4. Report to the Board
5. Decision

Focus of Pre-engagement PAC Meeting:

- PAC Representatives and Choice Program Representatives invited
- Purpose is to:
 - share Board Policy;
 - discuss the community's role in consultation;
 - and elicit feedback on the consultation process.

Milestone Dates

Report to the Board

February 2020

Decision on Catchment

Boundaries

March 2020

A photograph of six children sitting in a row on a wooden bench in front of a dark chalkboard. From left to right: a girl in a red vest over a grey shirt, a boy in a pink shirt and red shorts, a girl in a black dress with a pink bow, a boy in a blue striped shirt, a girl in a pink shirt and pink pants, and a boy in a yellow shirt. All children are holding up white sticks or markers. The text 'Public Feedback' is overlaid in the center.

Public Feedback

Consultation Outreach



- Initial Letter to Parents
- Information Packages – email and paper
- Surrey Schools website, SchoolLink
- Social media (Facebook and Twitter)
- Online Survey
- Media outreach/press release
- Community Forums

Public Feedback Options

- Online Survey
- Community Forums
- Paper feedback form
 - in Information Packages
 - at each school in the communities
 - at Community Forums
- Dedicated email address
- Traditional mail
 - Boundary Consultation
Attn: Superintendent's Department
School District No. 36 (Surrey)
14033 92nd Avenue, Surrey, B.C. V3V 0B7



Thank you