



David Brankin Elementary

Scale: 1:1,660

The data provided is compiled from various sources and is NOT warranted as to its accuracy or sufficiency by the City of Surrey. This information is provided for information and convenience purposes only. Lot sizes, legal descriptions and encumbrances must be confirmed at the Land Title Office. Use and distribution of this map is subject to all copyright and disclaimer notices at [cosmos.surrey.ca](http://cosmos.surrey.ca)

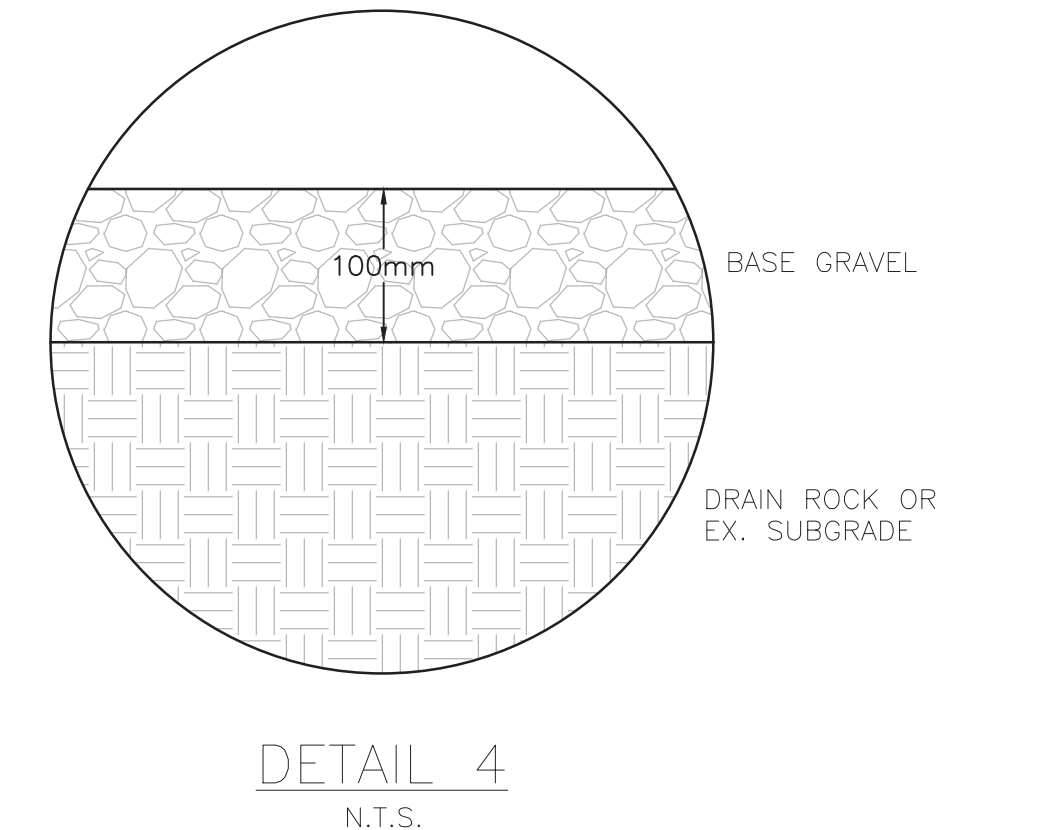
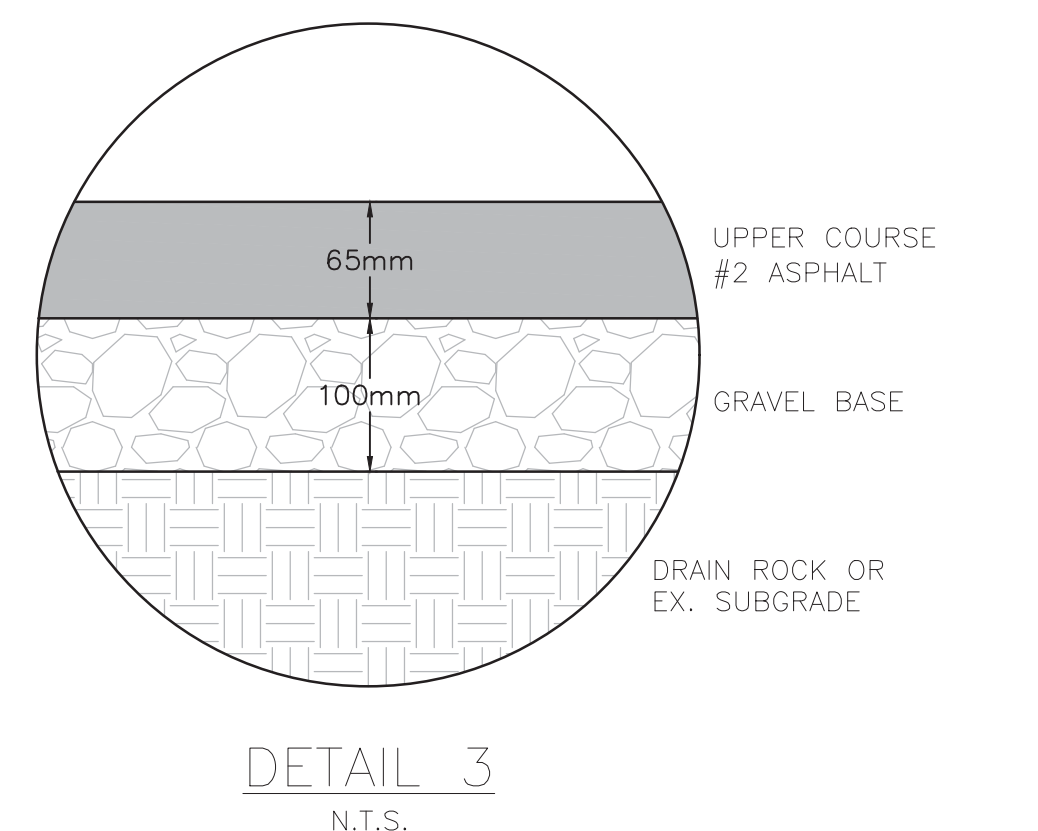
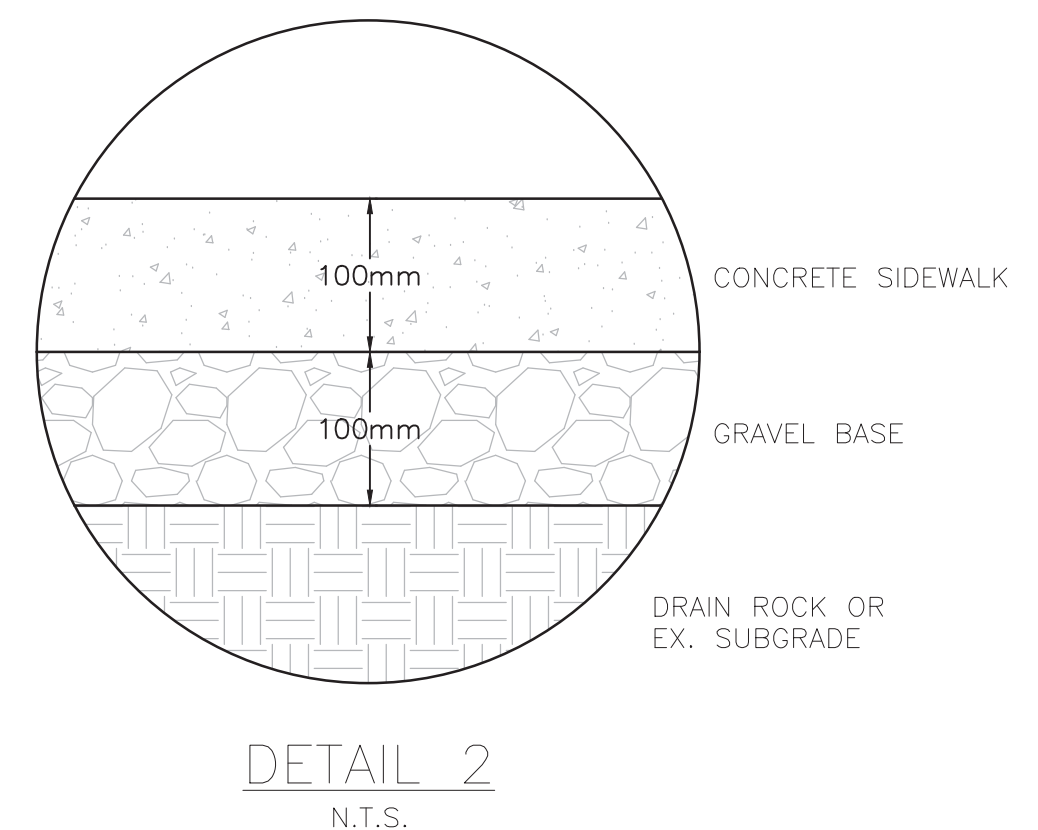
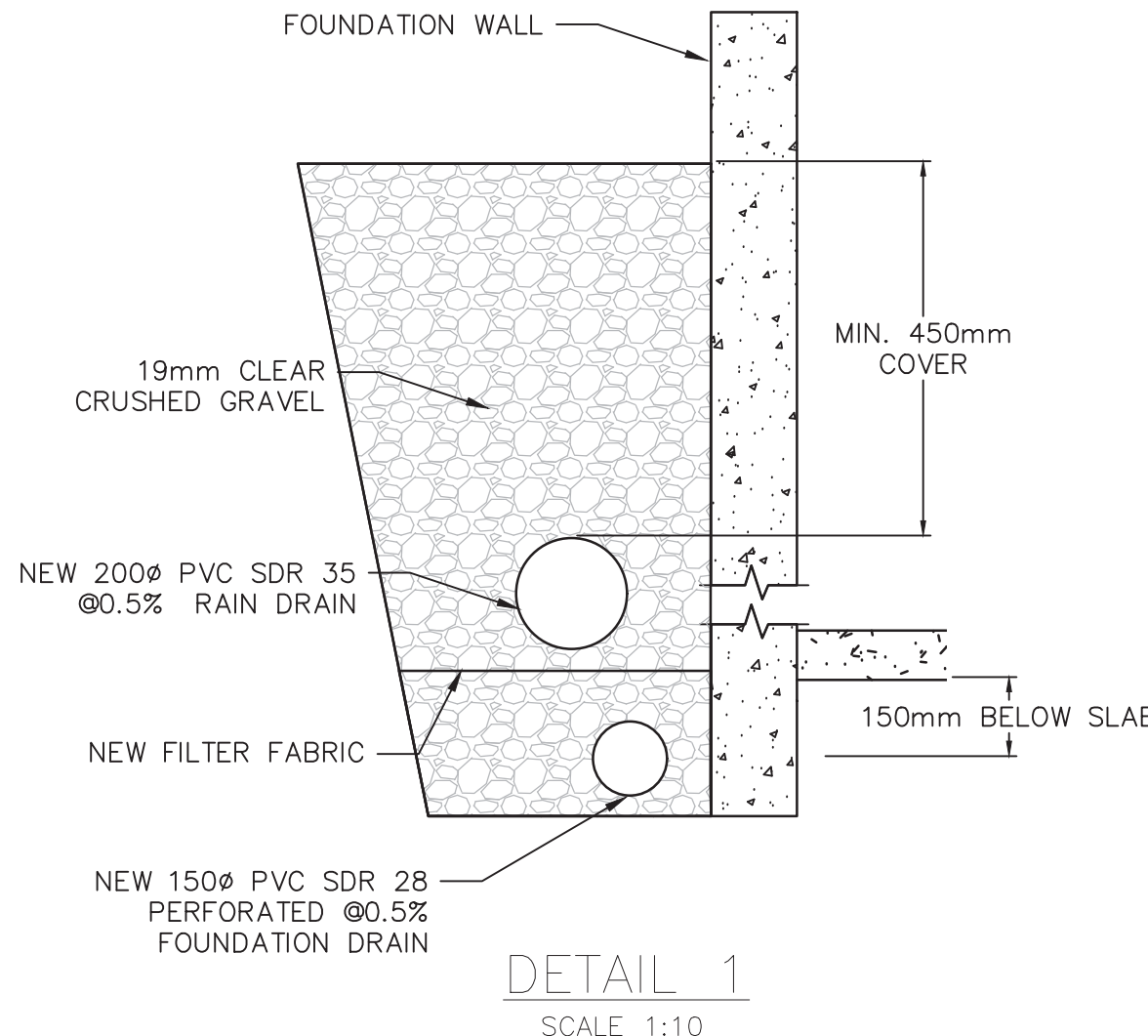
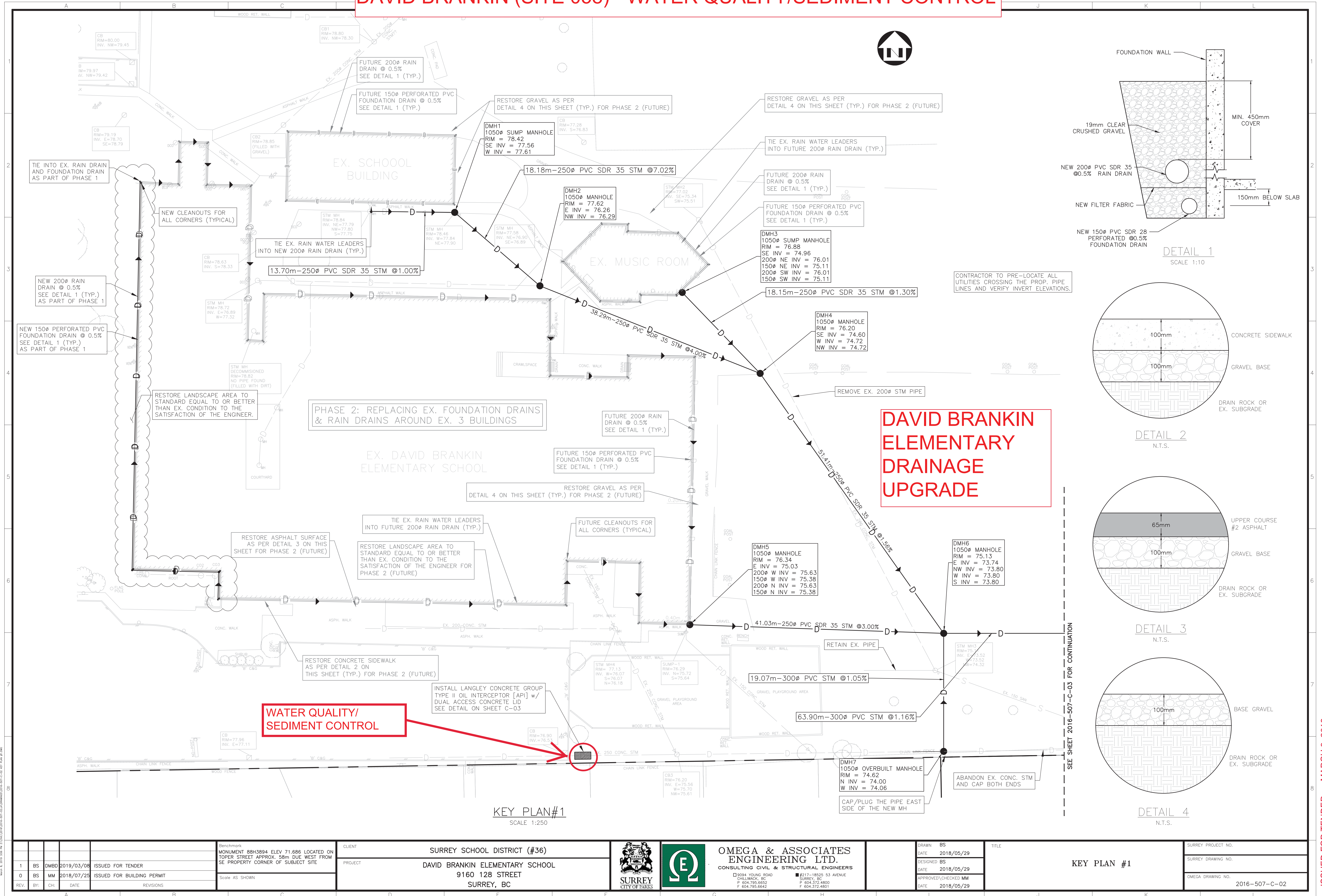


km

Map created on: 2019-05-08



DAVID BRANKIN (SITE 058) - WATER QUALITY/SEDIMENT CONTROL



DAVID BRANKIN  
ELEMENTARY  
DRAINAGE  
UPGRADE

SEE SHEET 2016-507-C-03 FOR CONTINUATION

1 BS DMD 2019/03/08 ISSUED FOR TENDER				0 BS MM 2018/07/25 ISSUED FOR BUILDING PERMIT				REVISIONS			
BENCHMARK MONUMENT 88H3894 ELEV 71.686 LOCATED ON TOPER STREET APPROX. 58m DUE WEST FROM SE PROPERTY CORNER OF SUBJECT SITE				CLIENT SURREY SCHOOL DISTRICT (#36) DAVID BRANKIN ELEMENTARY SCHOOL 9160 128 STREET SURREY, BC				PROJECT			
Scale AS SHOWN				SURREY CITY OF PARKS				OMEGA & ASSOCIATES ENGINEERING LTD. CONSULTING CIVIL & STRUCTURAL ENGINEERS 8084 YOUNG ROAD CHILLIWACK, BC P 604.795.6652 F 604.795.6642			
DRAWN BS DATE 2018/05/29				DESIGNED BS DATE 2018/05/29				APPROVED/CHECKED MM DATE 2018/05/29			
TITLE KEY PLAN #1				SURREY PROJECT NO. SURREY DRAWING NO. OMEGA DRAWING NO. 2016-507-C-02				ISSUED FOR TENDER MARCH 8, 2019			